

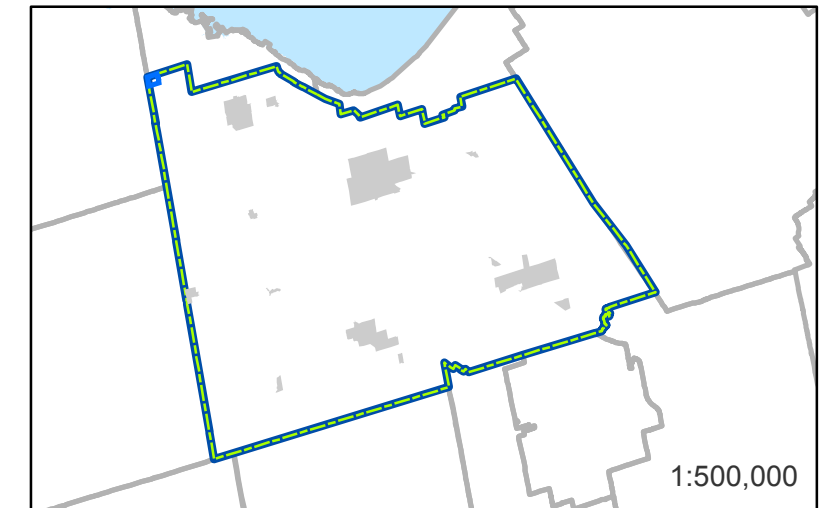


CLEARVIEW


WATER SERVICING AREAS

Mapbook Page 1 of 6:

Buckinghamwoods



- Roads & Streets
- Water Servicing Areas
- Assessment Parcel Fabric
- Settlement Area Boundaries
- Surrounding Municipalities
- Clearview Boundary



***** Disclaimer: Map produced for convenience only.
Please contact the Township for property specific details.**

Document Name: Clearview_Water_Servicing_Mapbook
Last Updated: May 26 2014
Note: Elements in the legend may not appear on the map.



The information presented on this map is provided as a public resource of general information by the Corporation of the Township of Clearview. The information is provided as a convenience only, and the Township of Clearview disclaims any responsibility for content, accuracy, and/or completeness. This is not a plan of survey, nor should this map be used for navigational, tracking or other purposes requiring precise measurements of distance or direction.



Town of
Collingwood

Town of
The Blue
Mountains

SIXTH ST

BUCKINGHAM
BLVD

WINDROSE
VALLEY BLVD

MEADOWLARK WAY

RAINTREE CRT

GREY RD 19

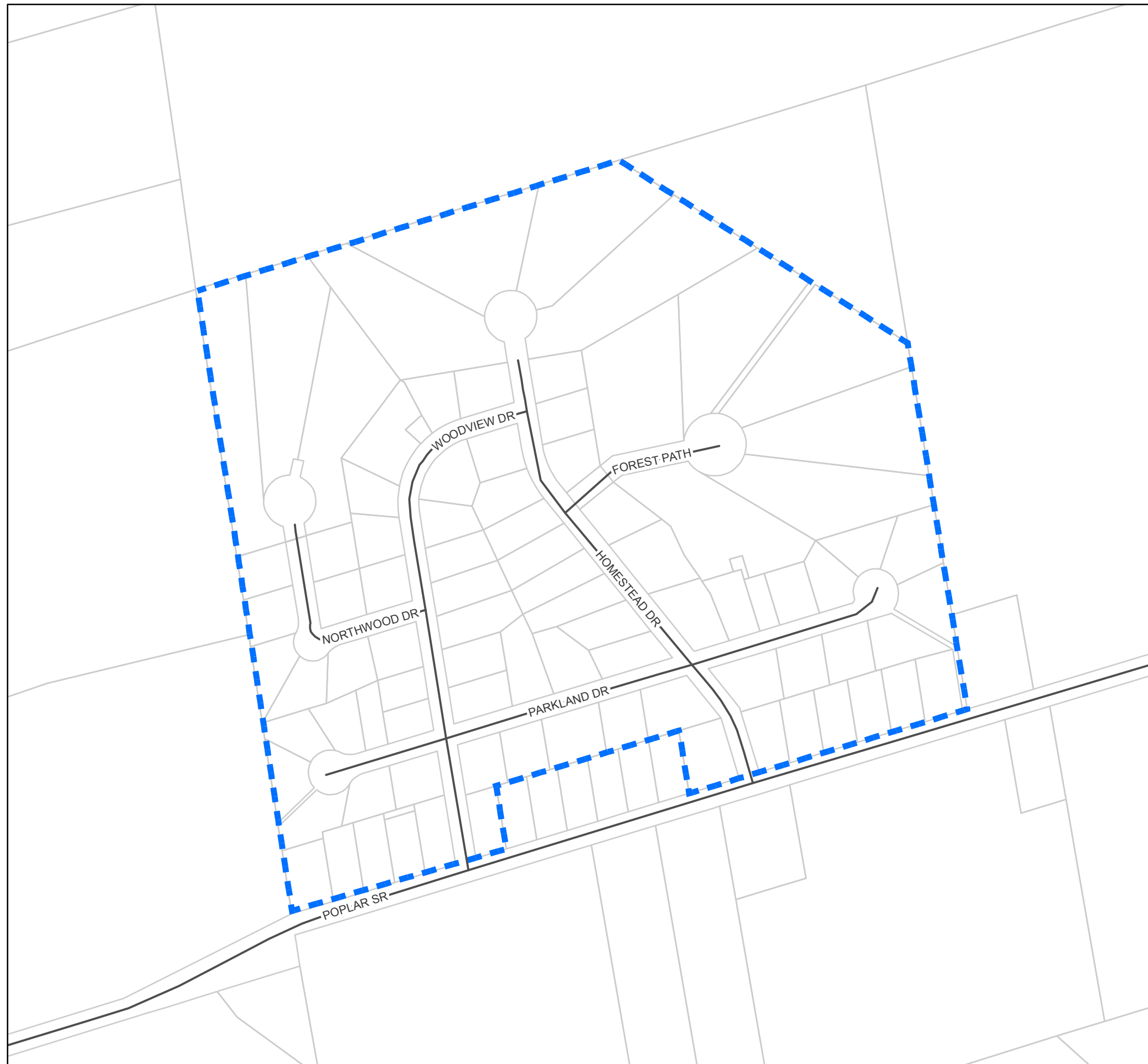
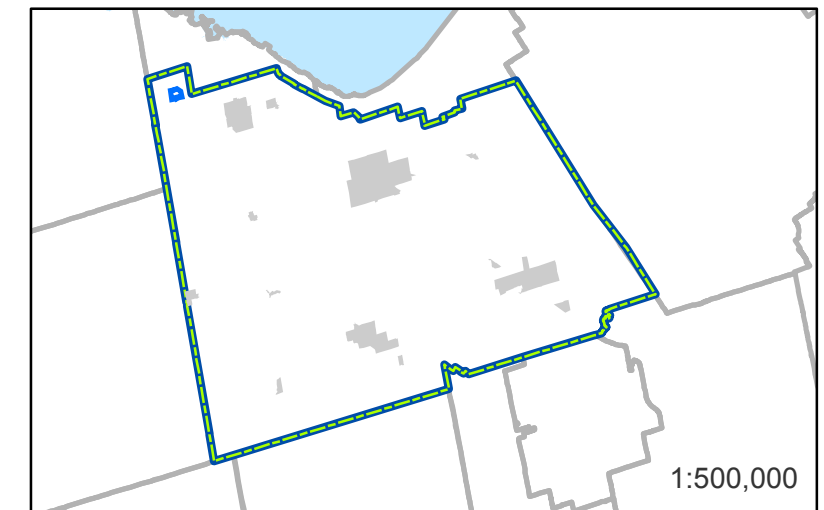





CLEARVIEW

WATER SERVICING AREAS

Mapbook Page 2 of 6:

Collingwoodlands



-  Roads & Streets
-  Water Servicing Areas
-  Assessment Parcel Fabric
-  Settlement Area Boundaries
-  Surrounding Municipalities
-  Clearview Boundary



***** Disclaimer: Map produced for convenience only.
Please contact the Township for property specific details.**

Document Name: Clearview_Water_Servicing_Mapbook
Last Updated: May 26 2014
Note: Elements in the legend may not appear on the map.



The information presented on this map is provided as a public resource of general information by the Corporation of the Township of Clearview. The information is provided as a convenience only, and the Township of Clearview disclaims any responsibility for content, accuracy, and/or completeness. This is not a plan of survey, nor should this map be used for navigational, tracking or other purposes requiring precise measurements of distance or direction.



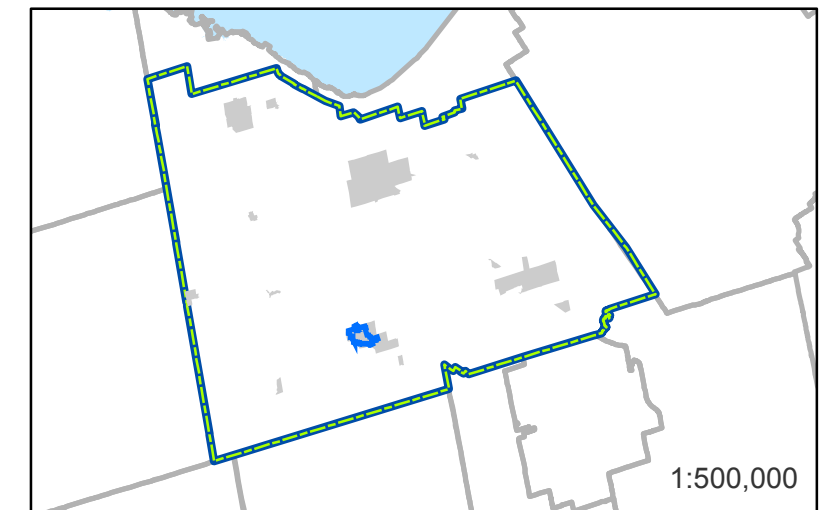


CLEARVIEW

WATER SERVICING AREAS

Mapbook Page 3 of 6:

Creemore



- Roads & Streets
- - - Water Servicing Areas
- ▭ Assessment Parcel Fabric
- - - Settlement Area Boundaries
- ▭ Surrounding Municipalities
- ▭ Clearview Boundary

N
1:7,500

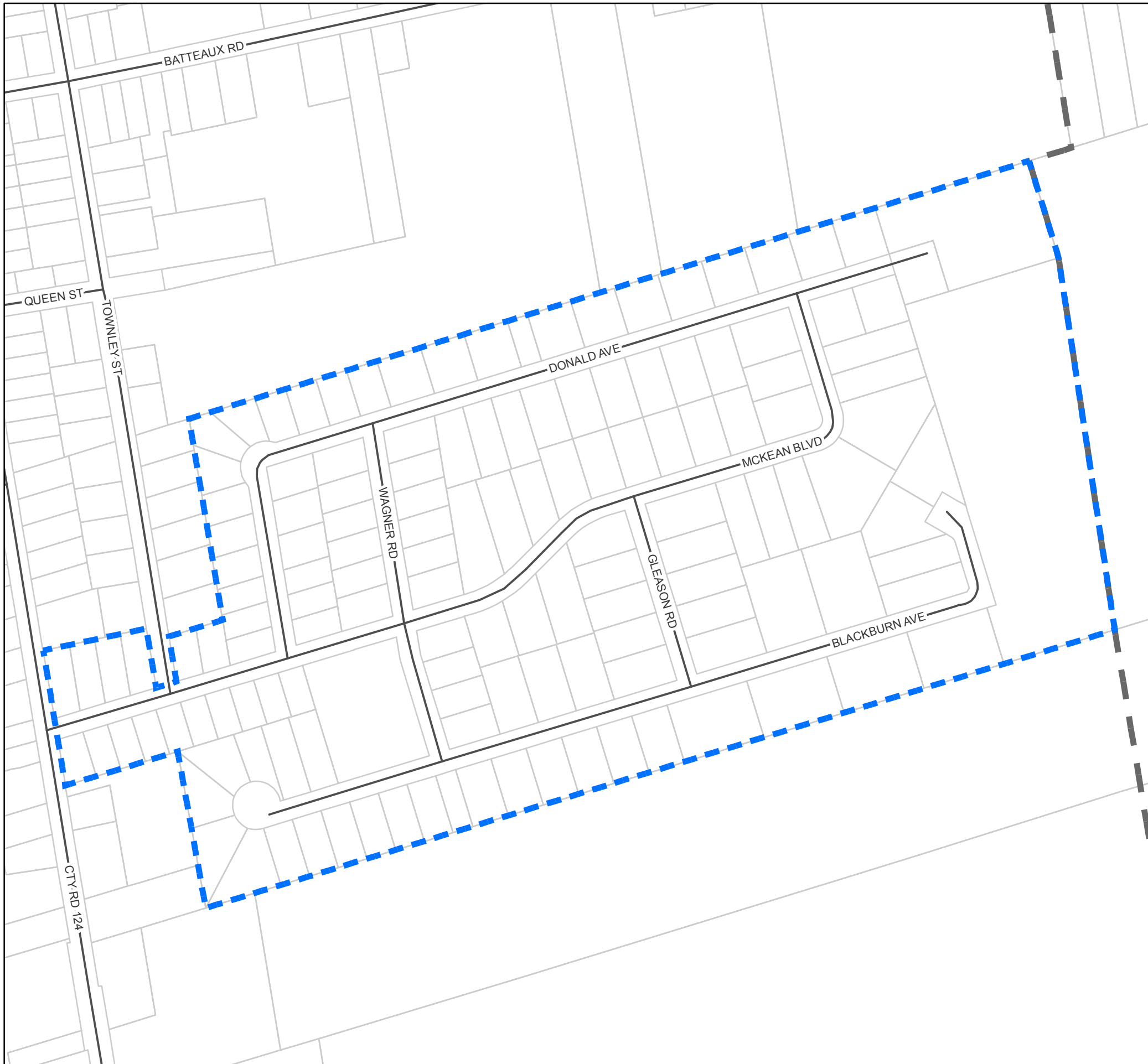
***** Disclaimer: Map produced for convenience only.
Please contact the Township for property specific details.**

Document Name: Clearview_Water_Servicing_Mapbook
Last Updated: May 26 2014
Note: Elements in the legend may not appear on the map.



The information presented on this map is provided as a public resource of general information by the Corporation of the Township of Clearview. The information is provided as a convenience only, and the Township of Clearview disclaims any responsibility for content, accuracy, and/or completeness. This is not a plan of survey, nor should this map be used for navigational, tracking or other purposes requiring precise measurements of distance or direction.



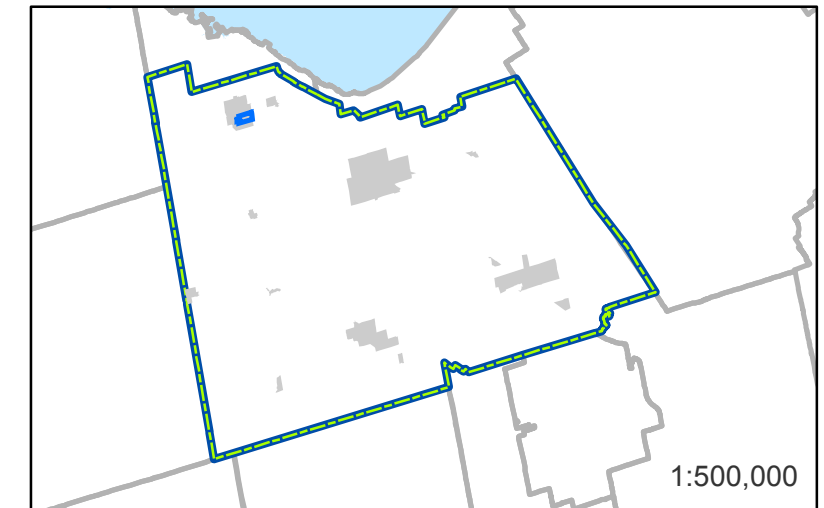


CLEARVIEW

WATER SERVICING AREAS

Mapbook Page 4 of 6:

McKean Subdivision



- Roads & Streets
- Water Servicing Areas
- Assessment Parcel Fabric
- Settlement Area Boundaries
- Surrounding Municipalities
- Clearview Boundary

N
1:4,000

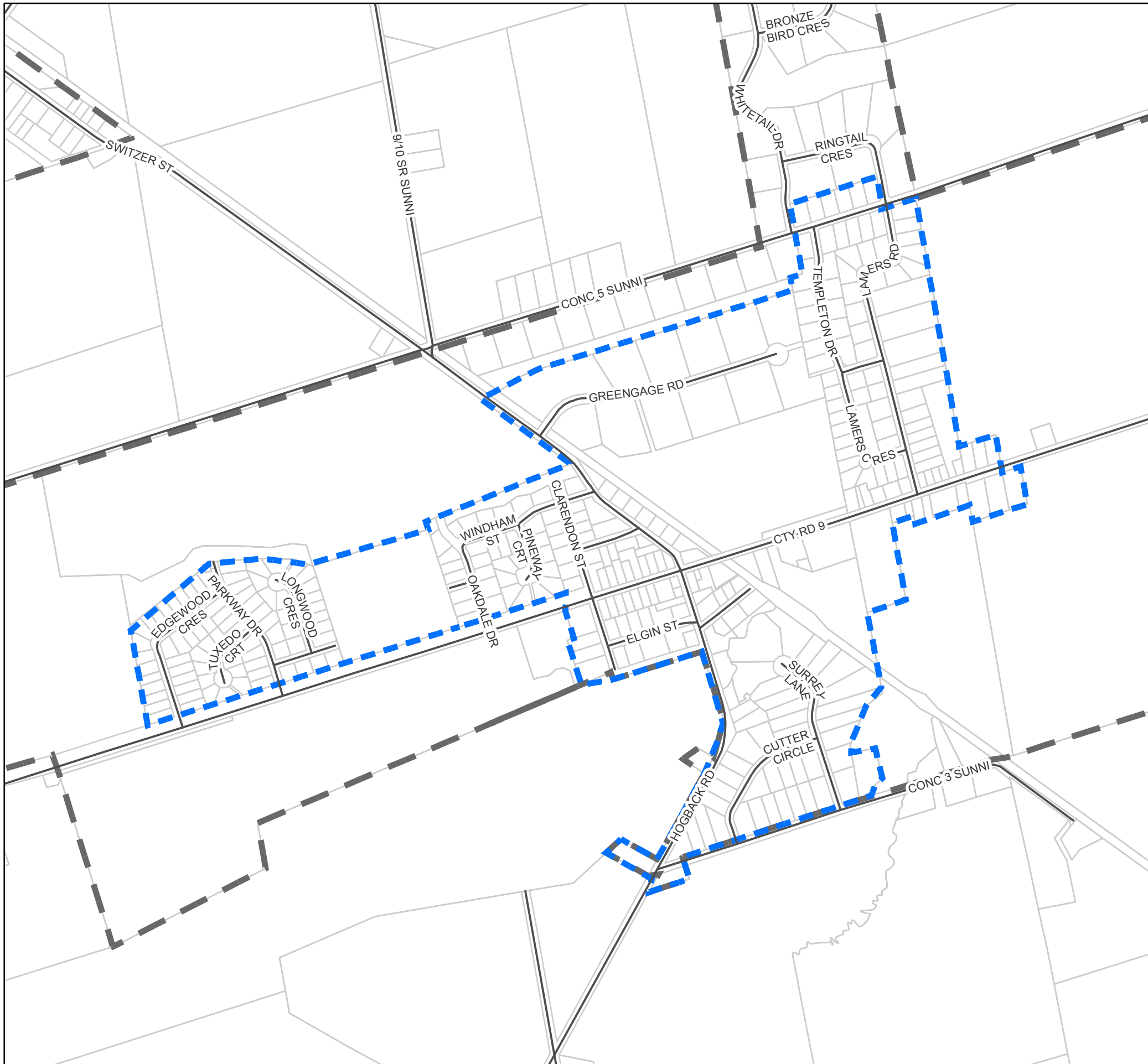
***** Disclaimer: Map produced for convenience only.
Please contact the Township for property specific details.**

Document Name: Clearview_Water_Servicing_Mapbook
Last Updated: May 26 2014
Note: Elements in the legend may not appear on the map.



The information presented on this map is provided as a public resource of general information by the Corporation of the Township of Clearview. The information is provided as a convenience only, and the Township of Clearview disclaims any responsibility for content, accuracy, and/or completeness. This is not a plan of survey, nor should this map be used for navigational, tracking or other purposes requiring precise measurements of distance or direction.



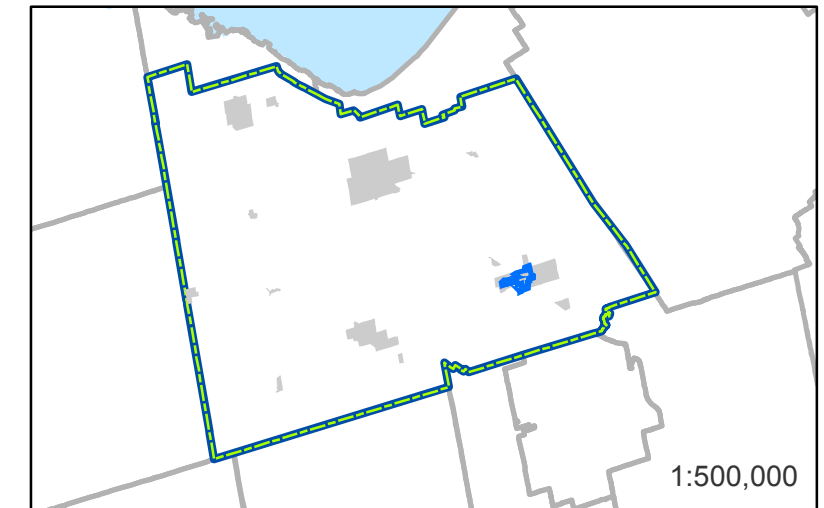


CLEARVIEW

WATER SERVICING AREAS

Mapbook Page 5 of 6:

New Lowell



- Roads & Streets
- Water Servicing Areas
- Assessment Parcel Fabric
- Settlement Area Boundaries
- Surrounding Municipalities
- Clearview Boundary

N
1:10,000

***** Disclaimer: Map produced for convenience only.
Please contact the Township for property specific details.**

Document Name: Clearview_Water_Servicing_Mapbook
Last Updated: May 26 2014
Note: Elements in the legend may not appear on the map.



The information presented on this map is provided as a public resource of general information by the Corporation of the Township of Clearview. The information is provided as a convenience only, and the Township of Clearview disclaims any responsibility for content, accuracy, and/or completeness. This is not a plan of survey, nor should this map be used for navigational, tracking or other purposes requiring precise measurements of distance or direction.



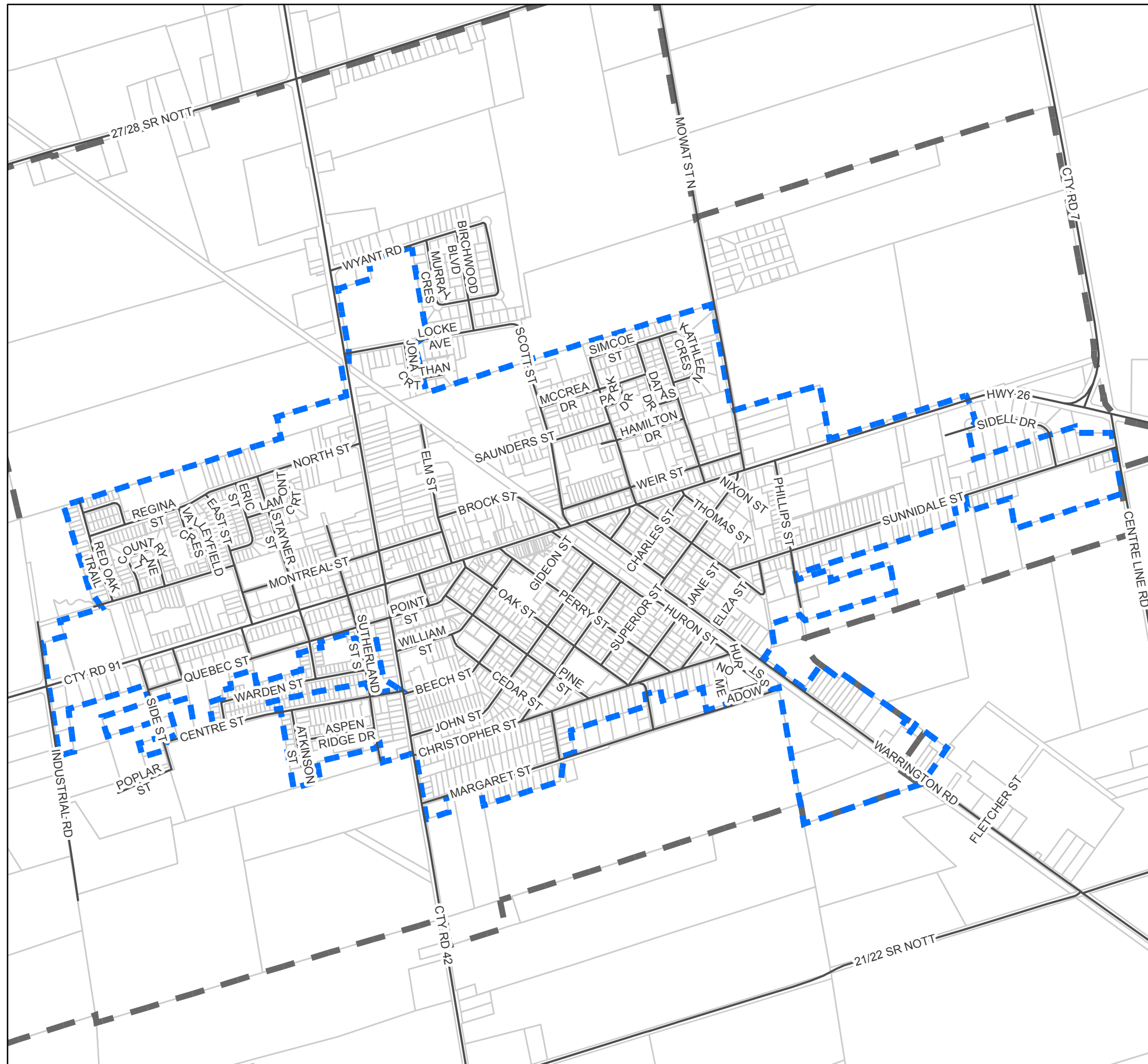
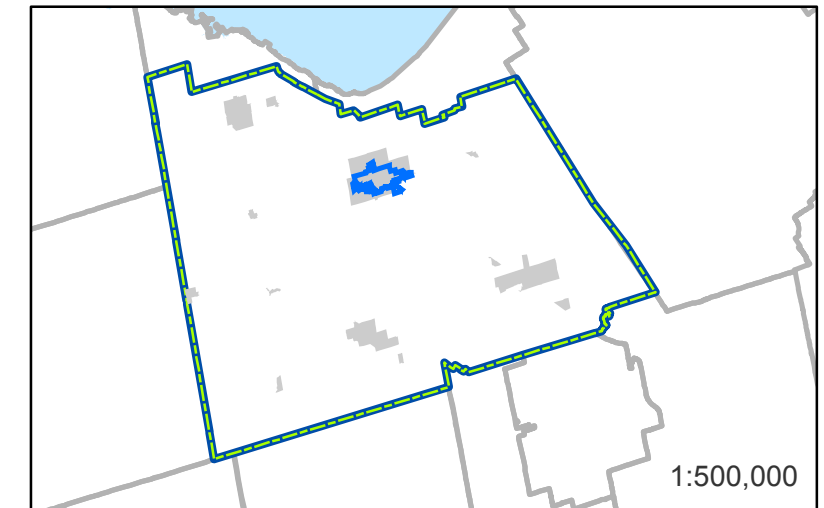


CLEARVIEW

WATER SERVICING AREAS

Mapbook Page 6 of 6:

Stayner



- Roads & Streets
- Water Servicing Areas
- Assessment Parcel Fabric
- Settlement Area Boundaries
- Surrounding Municipalities
- Clearview Boundary

N
1:15,000

***** Disclaimer: Map produced for convenience only.
Please contact the Township for property specific details.**

Document Name: Clearview_Water_Servicing_Mapbook
Last Updated: May 26 2014
Note: Elements in the legend may not appear on the map.



The information presented on this map is provided as a public resource of general information by the Corporation of the Township of Clearview. The information is provided as a convenience only, and the Township of Clearview disclaims any responsibility for content, accuracy, and/or completeness. This is not a plan of survey, nor should this map be used for navigational, tracking or other purposes requiring precise measurements of distance or direction.

