

By-law Number 21-77

The Corporation of the Township of Clearview

Being a By-law to re-divide the wards in the Township of Clearview

(Ward Boundary Realignment)

Whereas Section 11(2) of the Municipal Act, 2001, S.O. 2001, c. 25, as amended, provides that a lower-tier municipality may pass by-laws respecting the governance structure of the municipality and its local boards;

And Whereas Section 222(1) of the Municipal Act, 2001, as amended, provides that a municipality is authorized to divide or re-divide the municipality into wards or to dissolve existing wards;

And Whereas Council of the Corporation of the Township of Clearview at its meeting held on July 12, 2021, passed a resolution to redivide the Township into five (5) wards;

Now Therefore Council of the Corporation of the Township of Clearview hereby enacts as follows:

1. That the number of wards in the Township of Clearview is set at five (5) and shall be divided as described in Schedule "A", which is attached hereto and forms part of this by-law.
2. That the Clerk is hereby authorized and directed to do all things necessary to give effect to this by-law, including giving notice.
3. That this by-law shall come into force and take effect on the day set out in subsection 222(8) of the Municipal Act, 2001, as amended.

By-law Number 21-77 read a first, second and third time and finally passed this 26th day of July, 2021.

Original signed by

Doug Measures, Mayor

Original signed by

Sasha Helmkey, Clerk

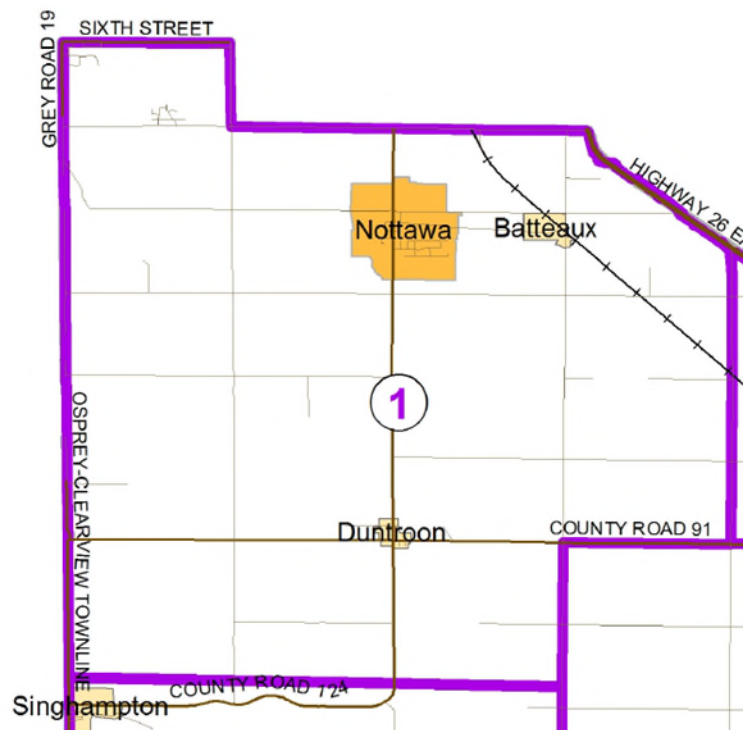
By-law 21-77
The Corporation of the Township of Clearview

Schedule A – Ward Boundary Descriptions

Ward 1

All that area contained within The Township of Clearview, butted and bounded as follows:

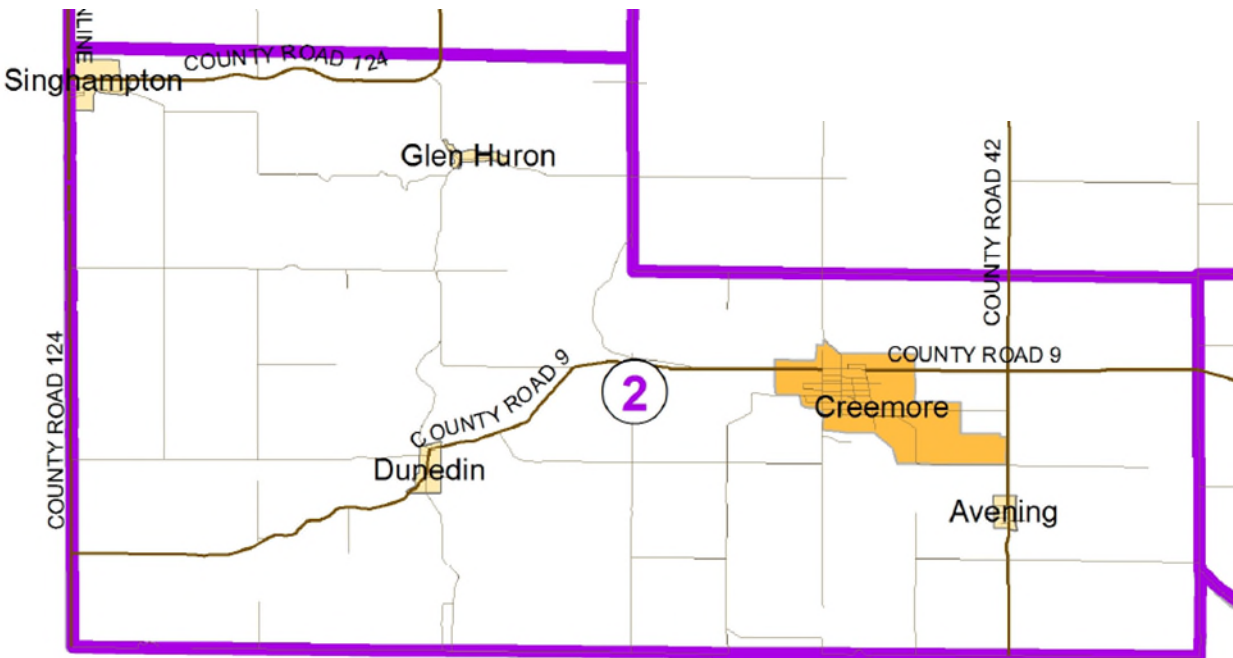
Commencing at the intersection of County Road 91 and Fairgrounds Road and following the centre line of Fairgrounds Road northward to its intersection with Highway 26 and then westerly along the northerly limit of the Township to its westerly limit, then south following the westerly limit of the Township to a point located on County Road 95 approximately 604.93 metres north of County Road 124 where County Road 124 turns easterly in the community of Singhampton, which point is the northwest angle of Lot 19, Concession 12 Nottawasaga, then easterly along the line between the northerly limit of Lot 19 and southerly limit of Lot 20 Concession 12 Nottawasaga and continuing easterly along that line to its intersection with the centre line of Concession 6 South, then northerly along the centre line of Concession 6 South to its intersection with County Road 91 and then easterly along County Road 91 to its intersection with Fairgrounds road and the point of commencement.



Ward 2

All that area contained within The Township of Clearview, butted and bounded as follows:

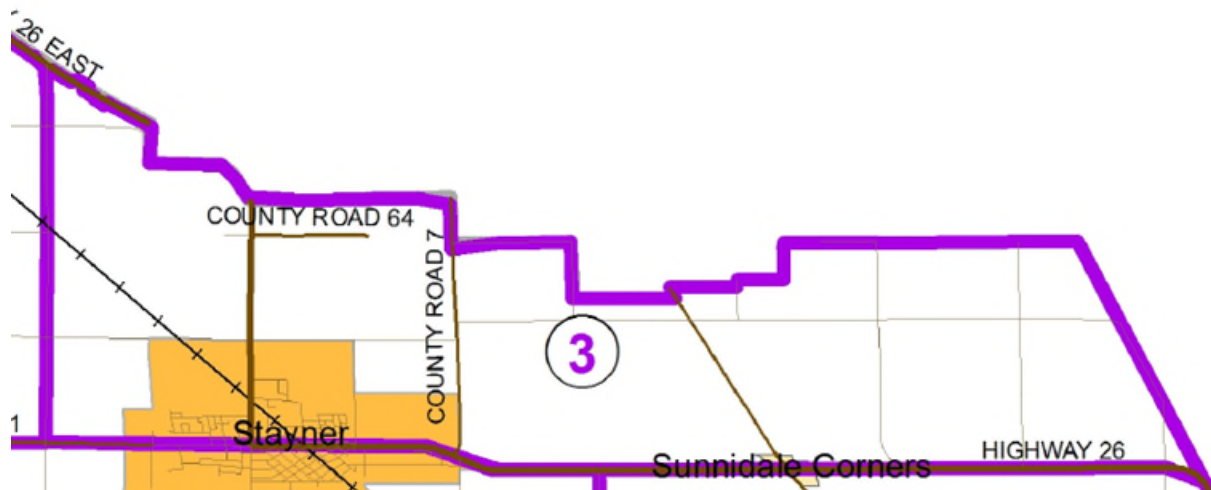
Commencing at a point in westerly limit of the Township located on County Road 95 that is approximately 604.93 metres north of County Road 124 where County Road 124 turns easterly in the community of Singhampton, which point is the northwest angle of Lot 19, Concession 12 Nottawasaga, then easterly along the line between the northerly limit of Lot 19 and southerly limit of Lot 20 Concession 12 Nottawasaga and continuing easterly along that line as projected to its intersection with the centre line of Concession 6 South Nottawasaga, then south along the centre line of Concession 6 South Nottawasaga to its intersection with 12/13 Sideroad Nottawasaga, then easterly along the centre line of 12/13 Sideroad to its intersection with Centre Line Road, then south along the centre line of Centre Line Road to its intersection with the Mulmur Nottawasaga Town Line being the southerly limit of the Township, then westerly along the southerly limit of the Township to the westerly limit of the Township being County Road 124, then northerly along the centre line of County Road 124 and County Road 95 to the point of commencement.



Ward 3

All that area contained within The Township of Clearview, butted and bounded as follows:

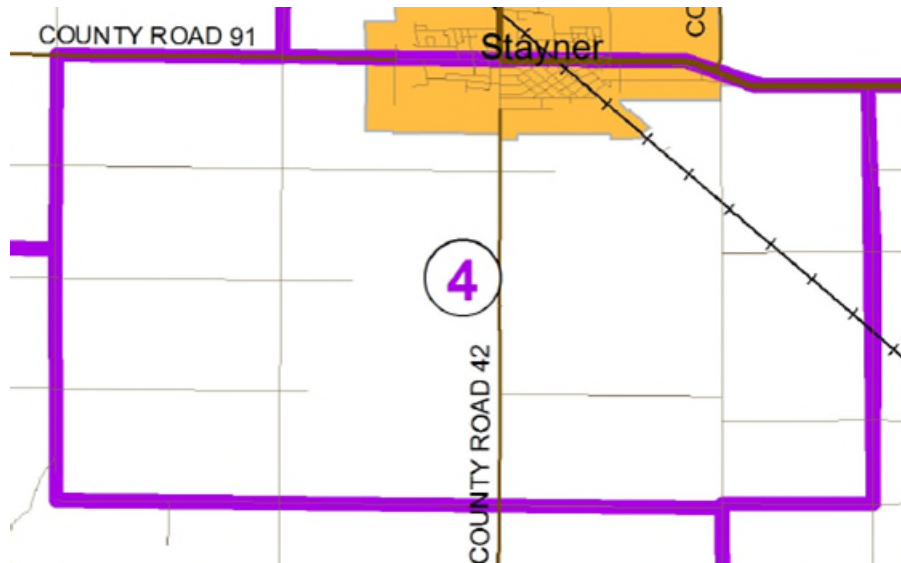
Commencing at a point in the easterly limit of the Township where Highway 26 turns in a westerly direction and following the centre line of Highway 26 westerly through Stayner to the point where it becomes County Road 91, then continuing along the centre line of County Road 91 to its intersection with Fairgrounds Road, then following the centre line of Fairgrounds Road northward to the northerly limit of the Township, then following the northerly limit of the Township eastward to its easterly limit, then following the easterly limit of the Township southward to its intersection with Highway 26 being the point of commencement.



Ward 4

All that area contained within The Township of Clearview, butted and bounded as follows:

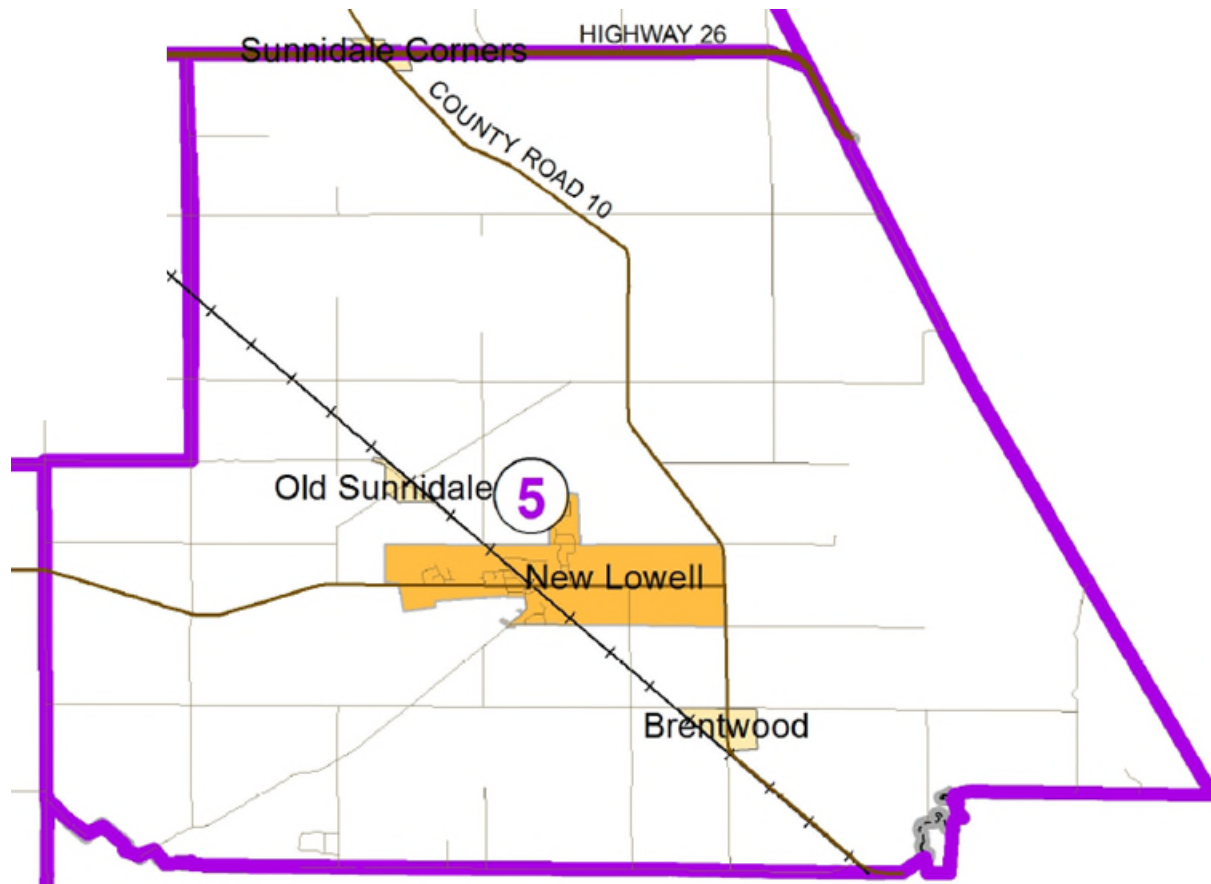
Commencing at the intersection of County Road 91 and Fairgrounds Road, then following the centre line of County Road 91 westerly to its intersection with Concession 6 South Nottawasaga, then southward along the centre line of Concession 6 South Nottawasaga to its intersection with 12/13 Sideroad Nottawasaga, then easterly along the centre line of 12/13 Sideroad Nottawasaga to its intersection with Centre Line Road, then continuing easterly along the centre line of Concession 6 Sunnidale to its intersection with 3/4 Sideroad Sunnidale, then northward along the centre line of 3/4 Sideroad to Highway 26, then westerly along the centre line of Highway 26 where it intersects with County Road 42, then continuing westerly along the centre line of County Road 91 to Fairgrounds Road being the point of commencement.



Ward 5

All that area contained within The Township of Clearview, butted and bounded as follows:

Commencing at a point in the easterly limit of the Township where Highway 26 turns southward and following the centre line of Highway 26 southerly to its intersection with Strongville Road, then continuing southerly along the easterly limit of the Township to its southerly limit, then westerly along the southerly limit of the Township to its intersection with Centre Line Road, then northward along the centre line of Centre Line Road to its intersection with Concession 6 Sunnidale, then easterly along the centre line of Concession 6 Sunnidale to its intersection with 3/4 Sideroad Sunnidale, then northward along the centre line of 3/4 Sideroad to Highway 26, then easterly along the centre line of Highway 26 to the easterly limit of the Township being the point of commencement.



Township of Clearview Ward Boundary Map

