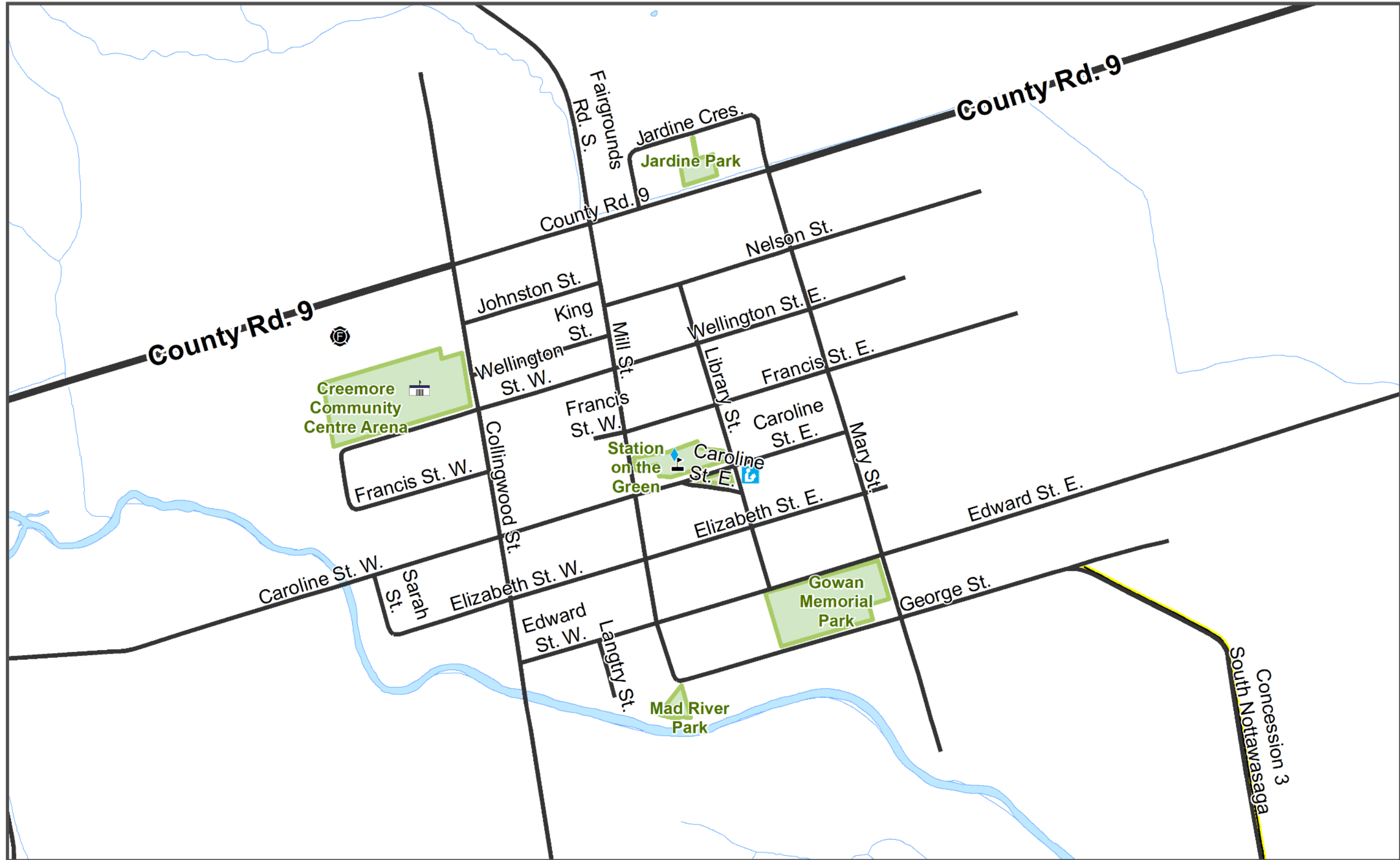




CLEARVIEW

Creemore Street Map



★ Administration Centre

■ Cemetery

🏠 Small Hall

🐾 Dog Park

🏟️ Arena

🚒 Fire Station

📖 Library

🍷 Farmers Market

❓ Tourism Information

— Provincial Highway 26

— County Road

— Local Road

- - - Local - Seasonal

..... Private Road

..... Unassumed Road

..... Unopened Road

— Trail Route

— Streams

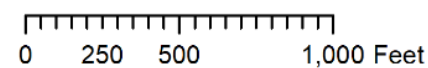
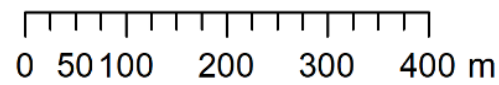
— Lakes, Ponds and Rivers

■ Clearview Parks



Document Name: Street_Map_Creemore_Tabloid
Date Saved: 2020-12-02 9:25:38 AM

1:7,500



This map, either in whole or in part, may not be reproduced without the written authority from the County of Simcoe, Copyright © County of Simcoe
Land Information Network Cooperative - LINC 2014
Produced (in part) under license from: the Cities of Barrie & Orillia, the Ontario Ministry of Natural Resources (Copyright - Queens Printer 2014), ©Teranet Enterprises Inc. and its suppliers all rights reserved, and Members of the Ontario Geospatial Data Exchange.
THIS IS NOT A PLAN OF SURVEY.
For information call (705) 726-9300 or visit www.simcoe.ca



CLEARVIEW

The information presented on this map is provided as a public resource of general information by the Corporation of the Township of Clearview. The information is provided as a convenience only, and the Township of Clearview disclaims any responsibility for content, accuracy, and/or completeness. This is not a plan of survey, nor should this map be used for navigational, tracking or other purposes requiring precise measurements of distance or direction.