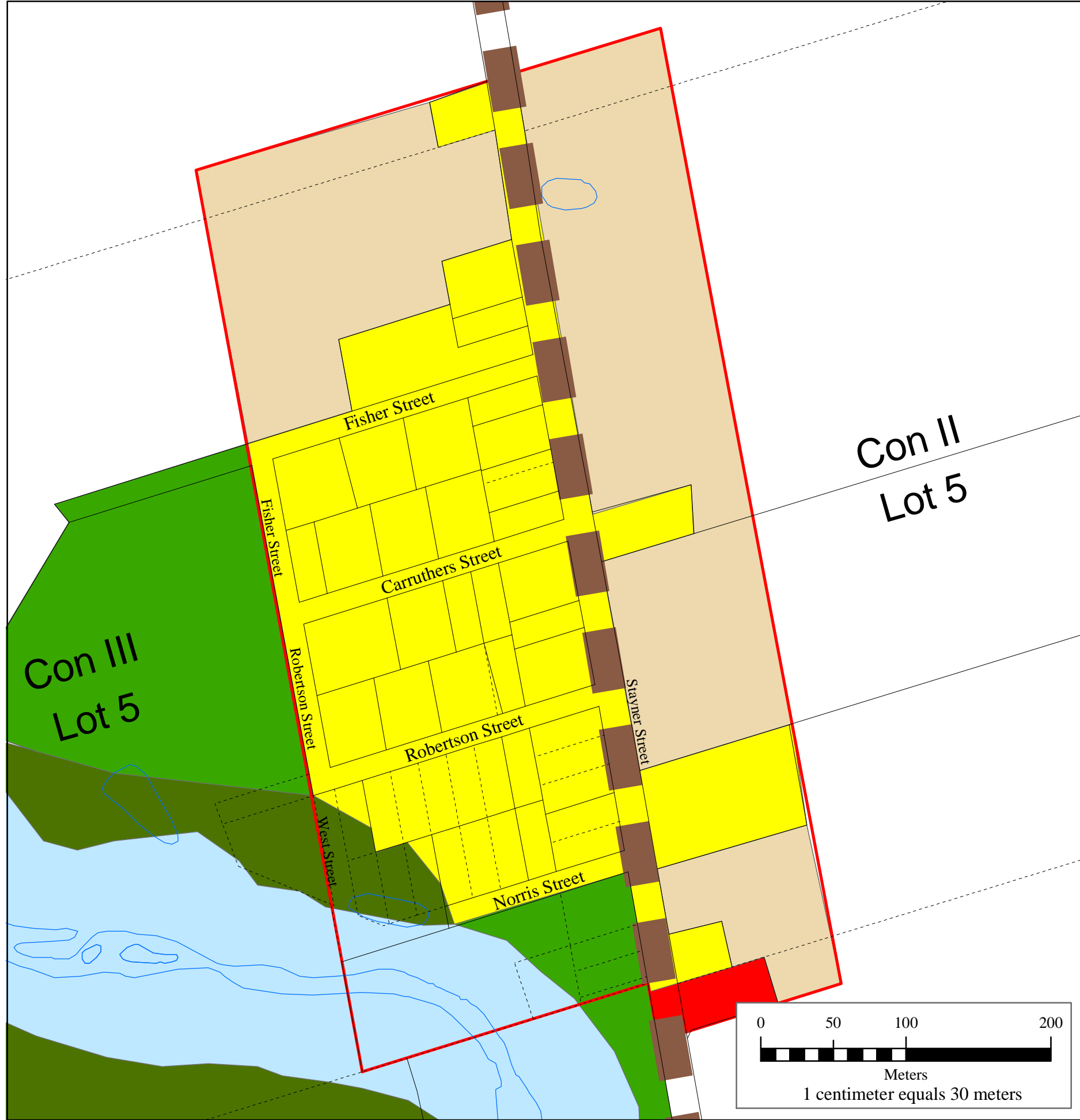
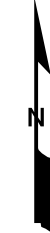


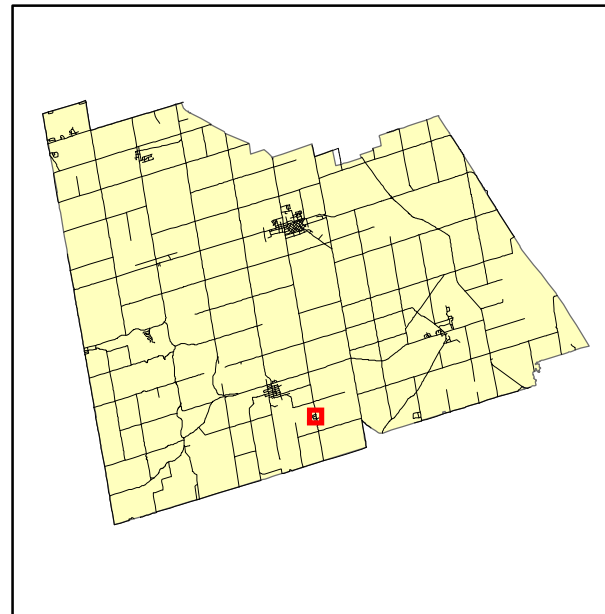
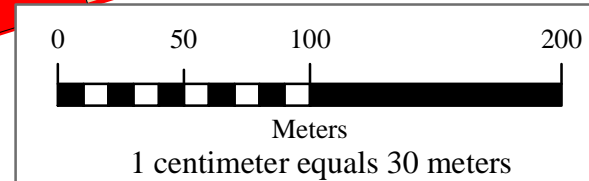


OFFICIAL PLAN of the TOWNSHIP OF CLEARVIEW

Schedule A4 - Avening Land Use and Transportation Plan Secondary Urban Settlement Area



- | | | | |
|---------------------------------|------------------------------------|--|--|
| Land Use - General | | Land Use - Niagara Escarpment Plan Area | |
| | Greenland - Hazard Land Areas | | Escarpment Natural Area |
| | Greenland - Natural Heritage Areas | | Escarpment Protection Area |
| | Greenland - Wetland Areas | | Escarpment Recreation Area |
| | Open Space | | Escarpment Rural Area |
| | Agriculture | | Mineral Resource Extraction Area |
| | Rural | | Public Land in the Parks System |
| Boundary Classifications | | | |
| | Residential | | Waste Disposal Assessment Area |
| | Estate Residential | | Boundary of the Niagara Escarpment Plan |
| | Special Policy Residential | | Special Development Area - Collingwood Airport |
| | Future Development | | Urban Settlement Area Boundary |
| | Commercial | | Special Servicing Area |
| | Commercial Transition Area | | Recreational District |
| | Future Commercial | | |
| Transportation | | | |
| | Extractive Industrial | | Provincial Highways |
| | Industrial | | Arterial Roads |
| | Mineral Aggregate Resource Area | | Collector Roads |
| | Waste Disposal Industrial | | Local Roads |
| | | | Railway Lands / Water Transmission Line |



Projection: Universal Transverse Mercator
Mapping Date: 21 March, 2002
Parcel and hydrological data provided by
Simcoe County
Land Information Network Co-Operative.
NOTE: This map is not a legal survey.