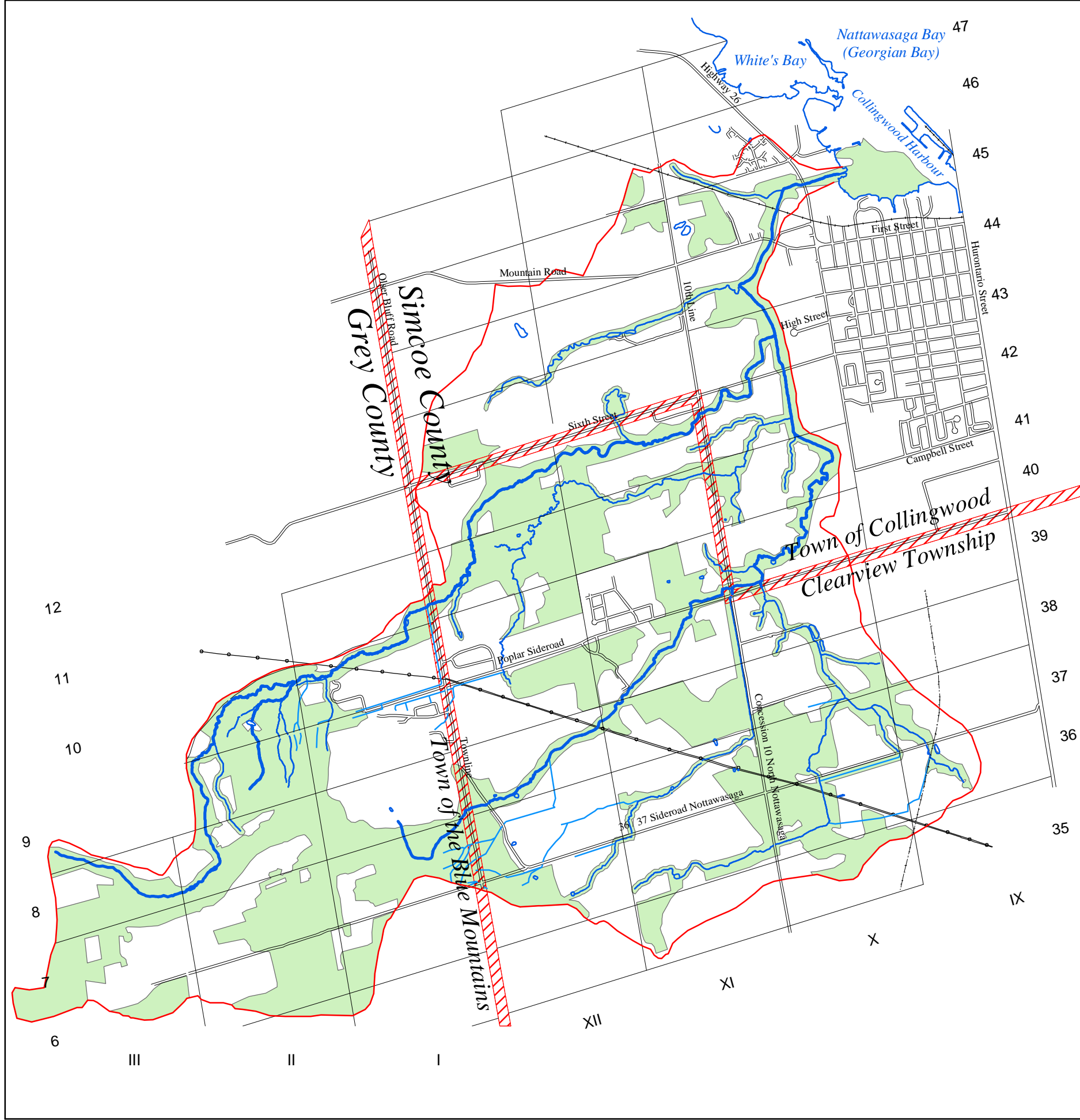






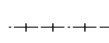










OFFICIAL PLAN of the TOWNSHIP OF CLEARVIEW

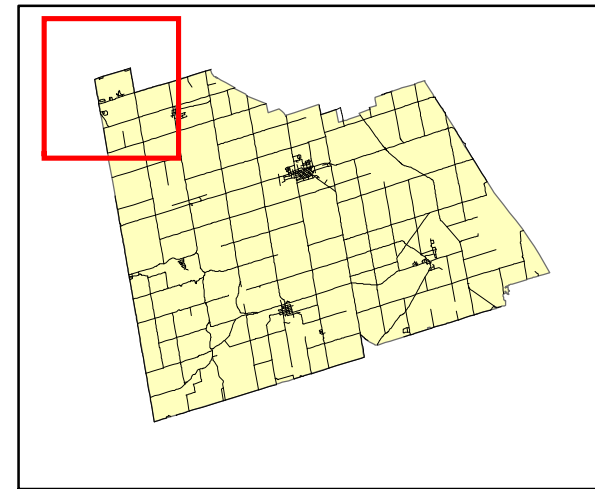
Schedule A15 - Black Ash Creek Subwatershed Boundary and Natural Heritage System



-  Subwatershed Boundary
-  Concession / Lot Line
-  Main Branches and Cold Water Tributaries
-  Other Tributaries / Shoreline
-  Intermittent Streams
-  CNR Railway
-  Abandoned Rail Line
-  Roads
-  Transmission Lines
-  Municipal Boundary
-  Natural Heritage System



Kilometers
1 centimeter equals 400 meters



Projection: Universal Transverse Mercator
Mapping Date: 21 March, 2002

Parcel and hydrological data provided by
Simcoe County
Land Information Network Co-Operative.

NOTE: This map is not a legal survey.