

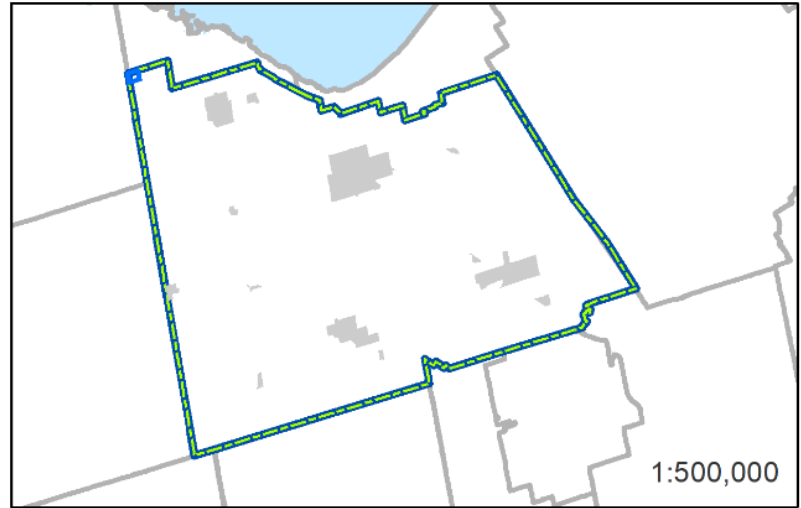


CLEARVIEW

WATER SERVICING AREAS

Mapbook Page 1 of 6:

Buckinghamwoods



- Roads & Streets
- Water Servicing Areas
- Assessment Parcel Fabric
- Settlement Area Boundaries
- Surrounding Municipalities
- Clearview Boundary

N 1:4,000

*** Disclaimer: Map produced for convenience only.
Please contact the Township for property specific details.

Document Name: Clearview_ES_Water_Servicing_Mapbook
Last Updated: December 14 2020
Note: Elements in the legend may not appear on the map.



CLEARVIEW

The information presented on this map is provided as a public resource of general information by the Corporation of the Township of Clearview. The information is provided as a convenience only, and the Township of Clearview disclaims any responsibility for content, accuracy, and/or completeness. This is not a plan of survey, nor should this map be used for navigational, tracking or other purposes requiring precise measurements of distance or direction.

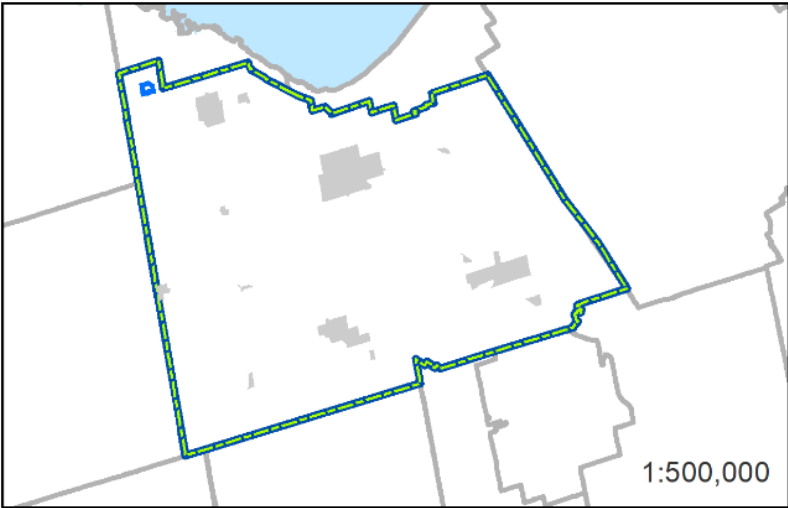




WATER SERVICING AREAS

Mapbook Page 2 of 6:

Collingwoodlands



- Roads & Streets
- Water Servicing Areas
- Assessment Parcel Fabric
- Settlement Area Boundaries
- Surrounding Municipalities
- Clearview Boundary

N 1:4,000

*** Disclaimer: Map produced for convenience only.
Please contact the Township for property specific details.

Document Name: Clearview_ES_Water_Servicing_Mapbook
Last Updated: December 14 2020
Note: Elements in the legend may not appear on the map.

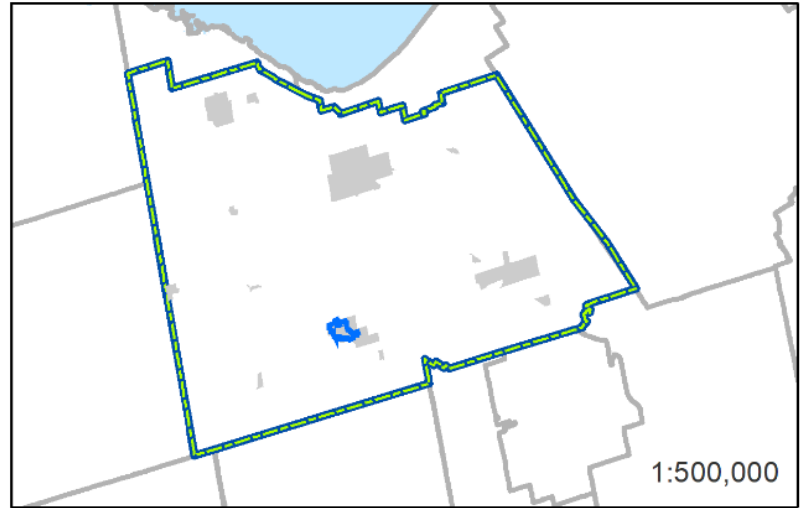


The information presented on this map is provided as a public resource of general information by the Corporation of the Township of Clearview. The information is provided as a convenience only, and the Township of Clearview disclaims any responsibility for content, accuracy, and/or completeness. This is not a plan of survey, nor should this map be used for navigational, tracking or other purposes requiring precise measurements of distance or direction.





Mapbook Page 3 of 6:
Creemore

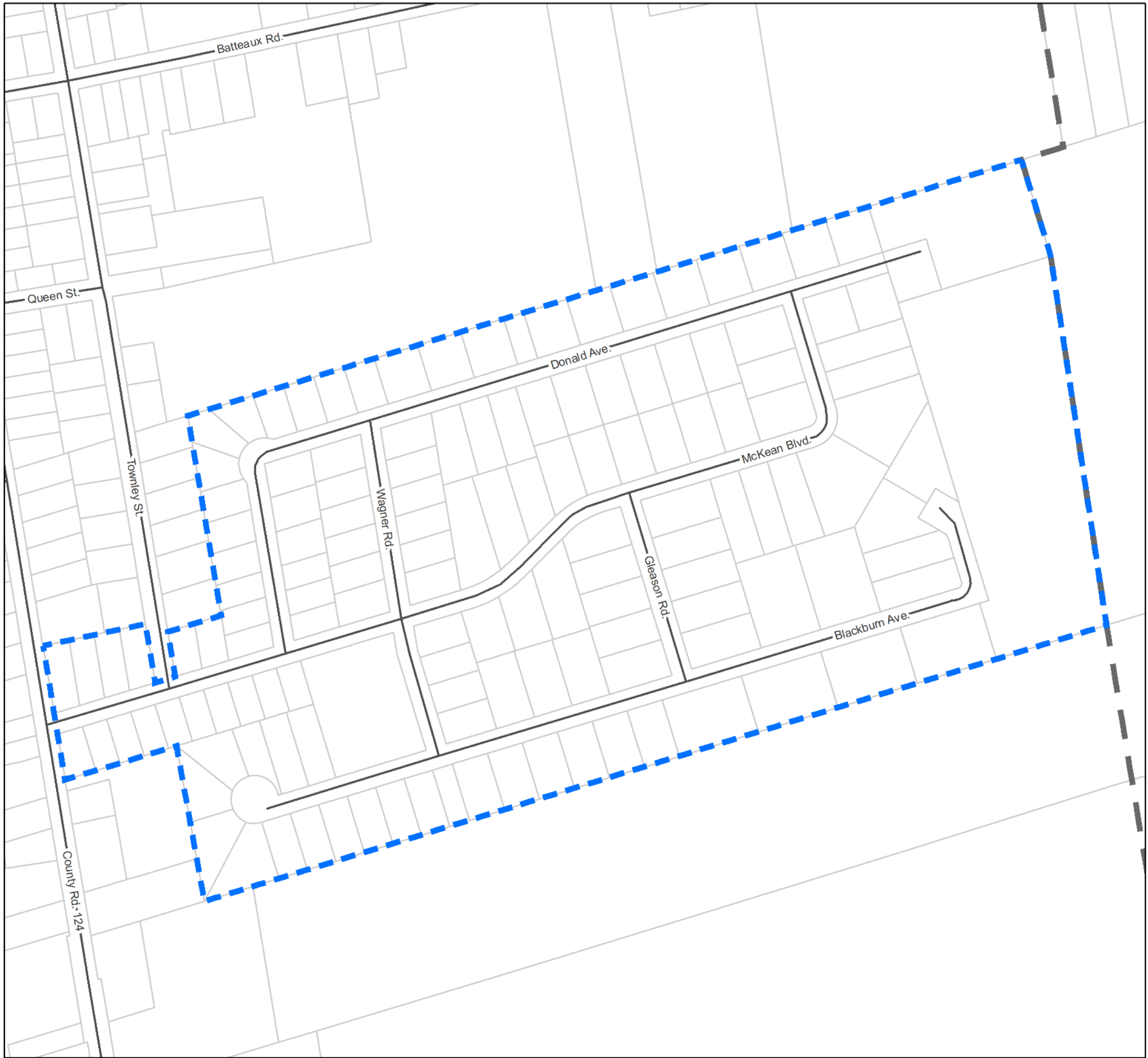


- Roads & Streets
- Water Servicing Areas
- Assessment Parcel Fabric
- Settlement Area Boundaries
- Surrounding Municipalities
- Clearview Boundary

N
1:7,500

*** Disclaimer: Map produced for convenience only.
Please contact the Township for property specific details.

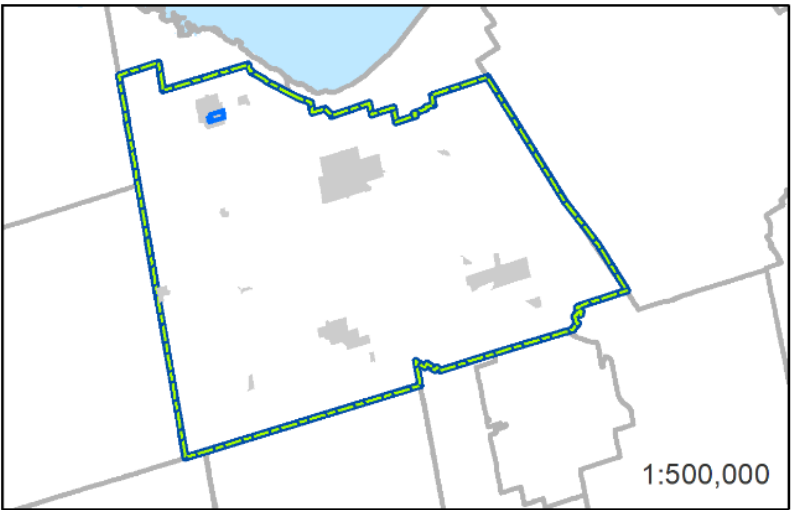
Document Name: Clearview_ES_Water_Servicing_Mapbook
Last Updated: December 14 2020
Note: Elements in the legend may not appear on the map.



WATER SERVICING AREAS

Mapbook Page 4 of 6:

McKean Subdivision



- Roads & Streets
- Water Servicing Areas
- Assessment Parcel Fabric
- Settlement Area Boundaries
- Surrounding Municipalities
- Clearview Boundary

N
1:4,000

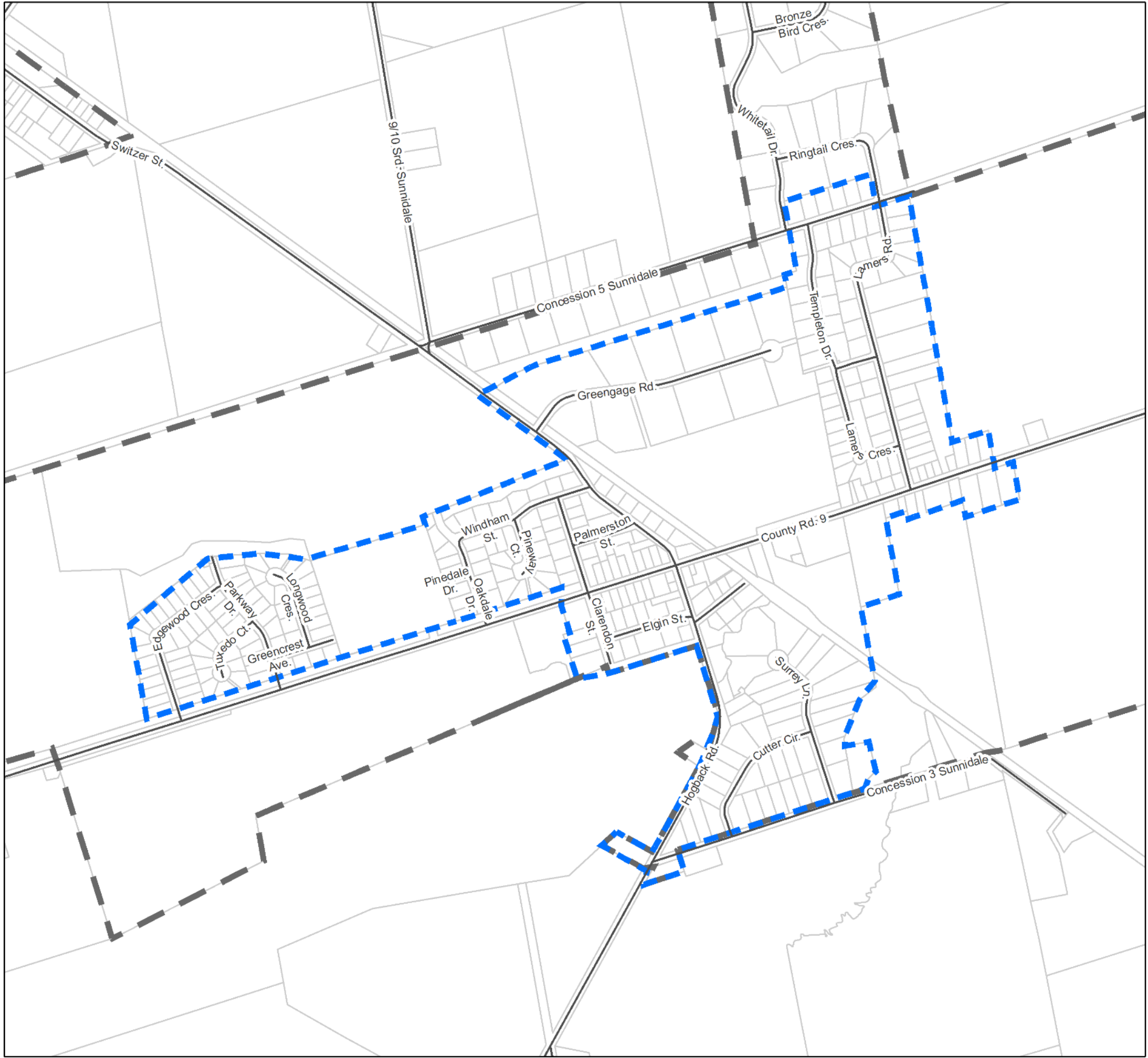
*** Disclaimer: Map produced for convenience only.
Please contact the Township for property specific details.

Document Name: Clearview_ES_Water_Servicing_Mapbook
Last Updated: December 14 2020
Note: Elements in the legend may not appear on the map.



The information presented on this map is provided as a public resource of general information by the Corporation of the Township of Clearview. The information is provided as a convenience only, and the Township of Clearview disclaims any responsibility for content, accuracy, and/or completeness. This is not a plan of survey, nor should this map be used for navigational, tracking or other purposes requiring precise measurements of distance or direction.

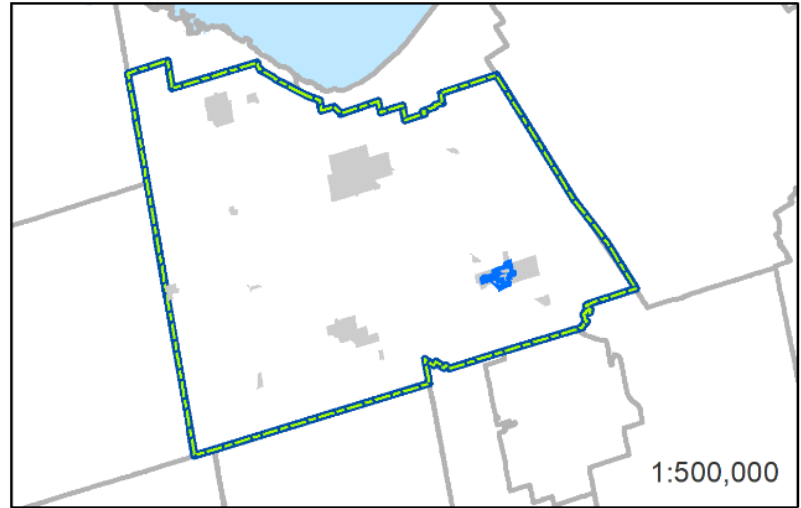




WATER SERVICING AREAS

Mapbook Page 5 of 6:

New Lowell



- Roads & Streets
- - - Water Servicing Areas
- ▭ Assessment Parcel Fabric
- ▭ Settlement Area Boundaries
- ▭ Surrounding Municipalities
- ▭ Clearview Boundary



1:10,000

***** Disclaimer: Map produced for convenience only.
Please contact the Township for property specific details.**

Document Name: Clearview_ES_Water_Servicing_Mapbook
Last Updated: December 14 2020
Note: Elements in the legend may not appear on the map.



The information presented on this map is provided as a public resource of general information by the Corporation of the Township of Clearview. The information is provided as a convenience only, and the Township of Clearview disclaims any responsibility for content, accuracy, and/or completeness. This is not a plan of survey, nor should this map be used for navigational, tracking or other purposes requiring precise measurements of distance or direction.

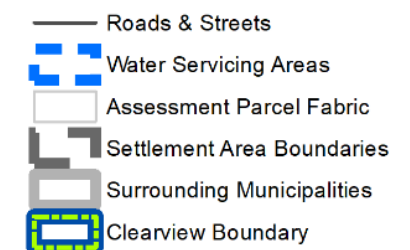




WATER SERVICING AREAS

Mapbook Page 6 of 6:

Stayner



N
1:15,000

***** Disclaimer: Map produced for convenience only.
Please contact the Township for property specific details.**

Document Name: Clearview_ES_Water_Servicing_Mapbook
Last Updated: December 14 2020
Note: Elements in the legend may not appear on the map.



The information presented on this map is provided as a public resource of general information by the Corporation of the Township of Clearview. The information is provided as a convenience only, and the Township of Clearview disclaims any responsibility for content, accuracy, and/or completeness. This is not a plan of survey, nor should this map be used for navigational, tracking or other purposes requiring precise measurements of distance or direction.

