

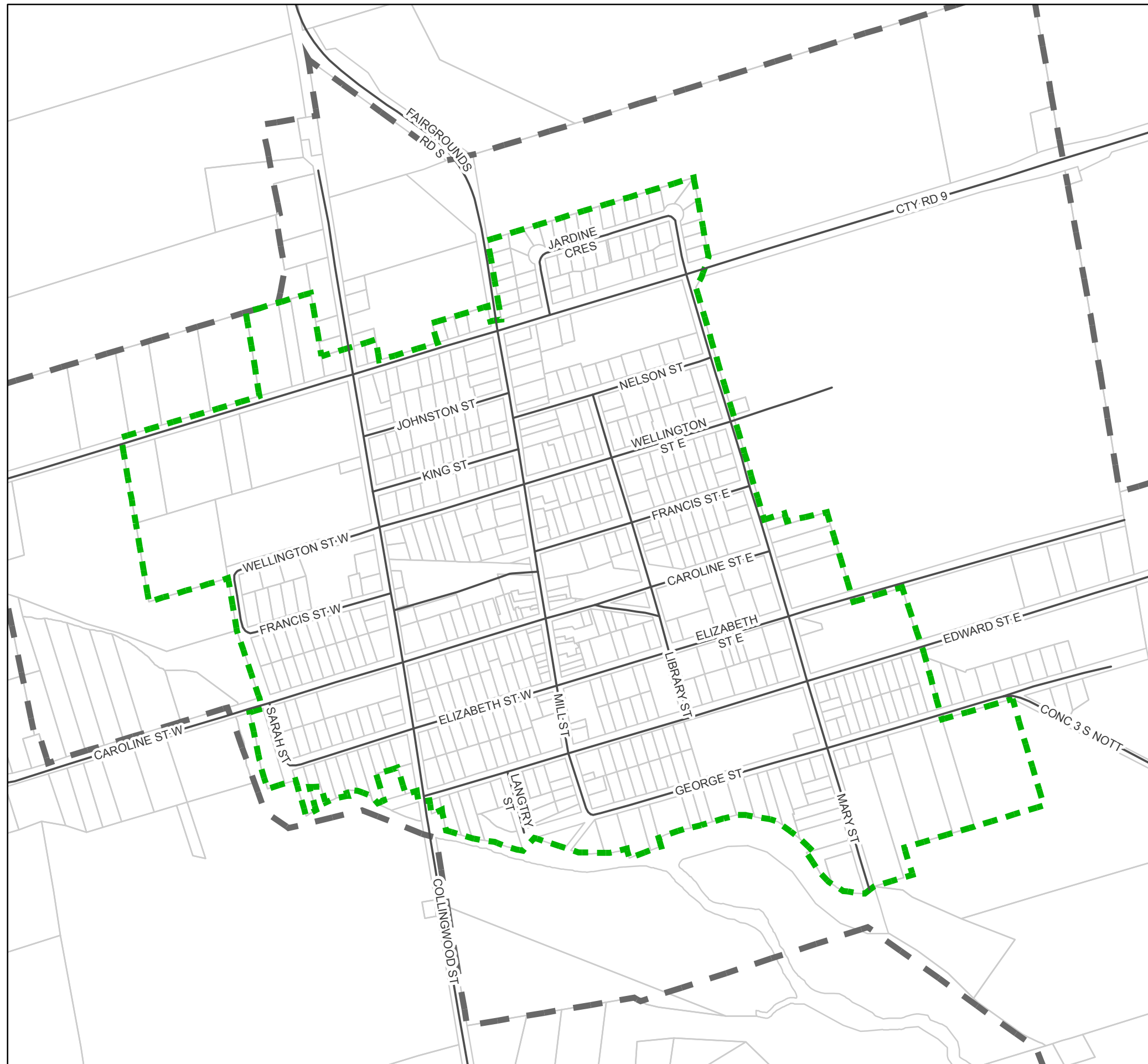
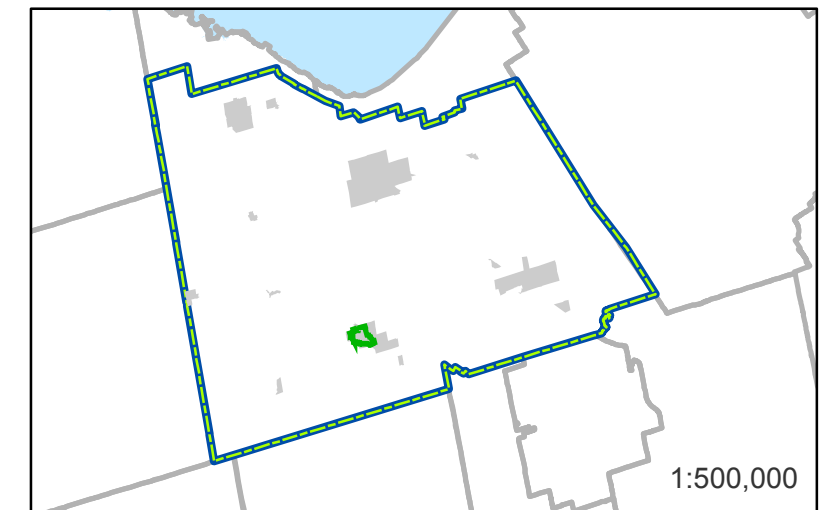


CLEARVIEW

# SEWER SERVICING AREAS

Mapbook Page 1 of 2:

## Creemore



- Roads & Streets
- Sewer Servicing Areas
- Assessment Parcel Fabric
- Settlement Area Boundaries
- Surrounding Municipalities
- Clearview Boundary



**\*\*\* Disclaimer: Map produced for convenience only.  
Please contact the Township for property specific details.**

Document Name: Clearview\_Sewer\_Servicing\_Mapbook  
Last Updated: May 26 2014  
Note: Elements in the legend may not appear on the map.



The information presented on this map is provided as a public resource of general information by the Corporation of the Township of Clearview. The information is provided as a convenience only, and the Township of Clearview disclaims any responsibility for content, accuracy, and/or completeness. This is not a plan of survey, nor should this map be used for navigational, tracking or other purposes requiring precise measurements of distance or direction.

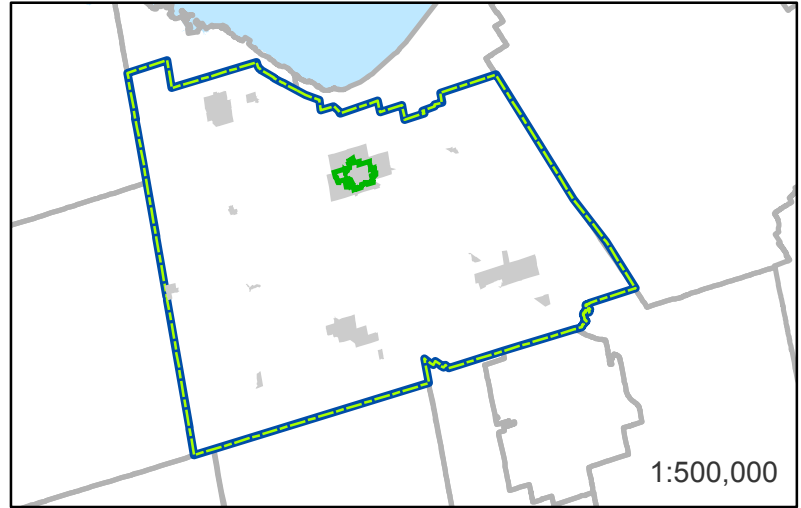




# SEWER SERVICING AREAS

Mapbook Page 2 of 2:

## Stayner



- Roads & Streets
- Sewer Servicing Areas
- Assessment Parcel Fabric
- Settlement Area Boundaries
- Surrounding Municipalities
- Clearview Boundary

N  
1:12,500

**\*\*\* Disclaimer: Map produced for convenience only. Please contact the Township for property specific details.**

Document Name: Clearview\_Sewer\_Servicing\_Mapbook  
Last Updated: May 26 2014  
Note: Elements in the legend may not appear on the map.



The information presented on this map is provided as a public resource of general information by the Corporation of the Township of Clearview. The information is provided as a convenience only, and the Township of Clearview disclaims any responsibility for content, accuracy, and/or completeness. This is not a plan of survey, nor should this map be used for navigational, tracking or other purposes requiring precise measurements of distance or direction.

