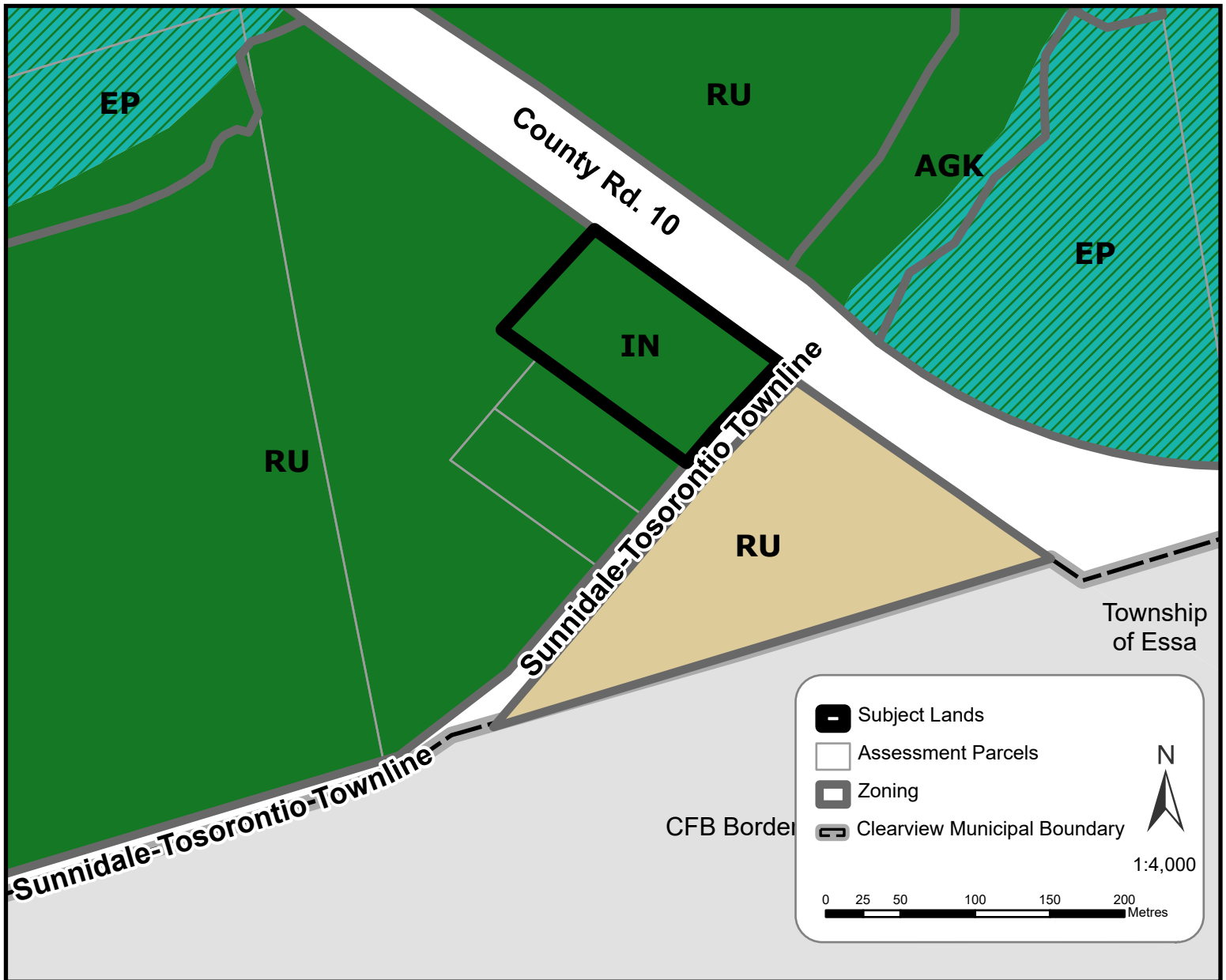





# Appendix 'B': Planning Policy



## Zoning Code, Zoning Description

AGK, AGRICULTURAL BOARDING KENNEL  
 EP, ENVIRONMENTAL PROTECTION  
 IN, INSTITUTIONAL  
 RU, RURAL

## Official Plan 2024 Designations

 Rural  
 Greenland - Natural Heritage Area  
 Greenland - Wetlands Area

## Subject Lands:

4806 SUNNI-TOSOR TLINE  
 (4329-040-001-06420)

Produced by Clearview Township GIS. This map may not be reproduced, in whole or in part, without written permission by The Corporation of the Township of Clearview. Information other than zone boundaries is provided for reference only. Clearview Township assumes no liability for inaccuracies, errors, or omissions. This map is not a legal plan of survey.



**CLEARVIEW**  
 TOWNSHIP