












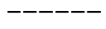
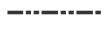
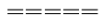




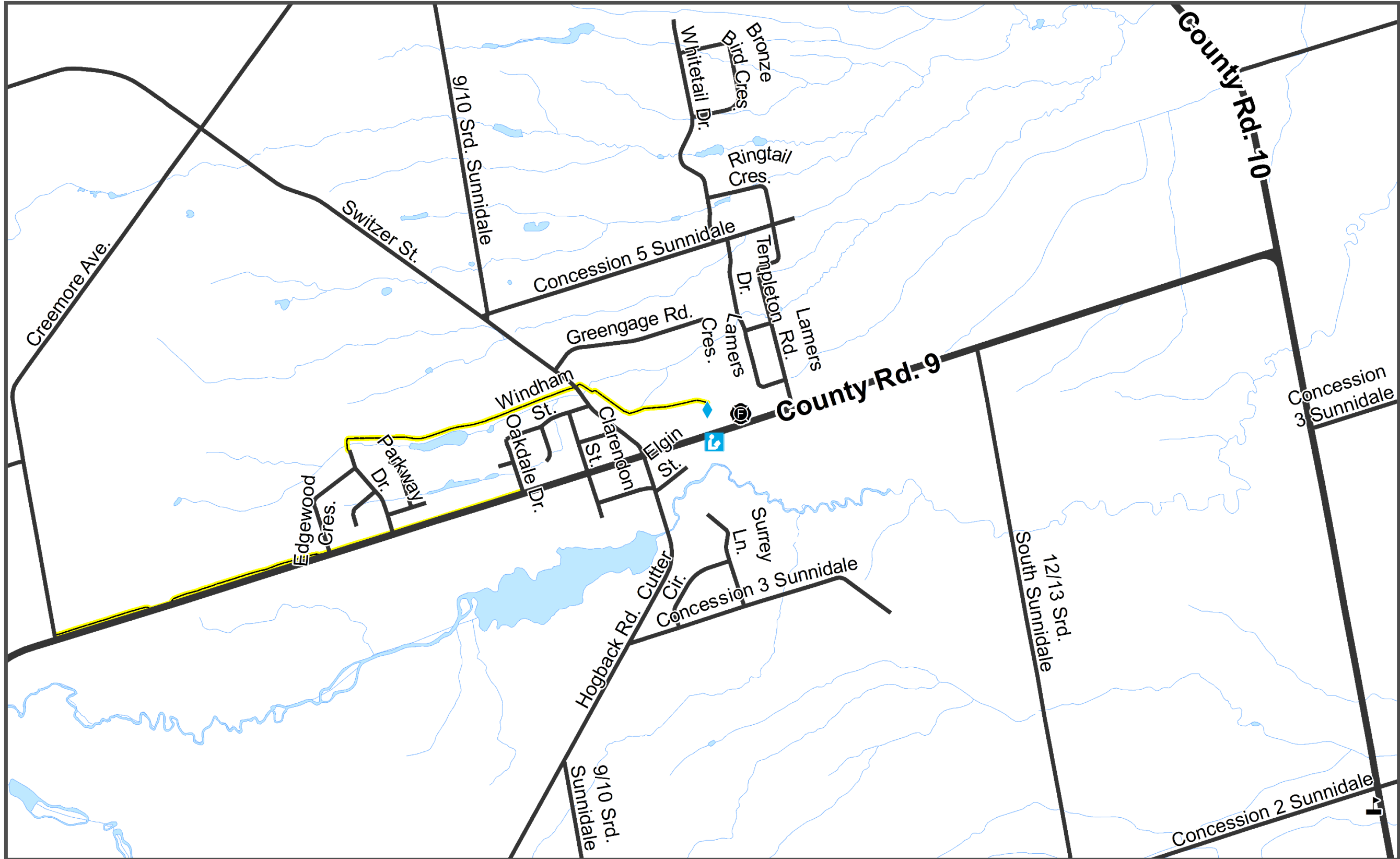




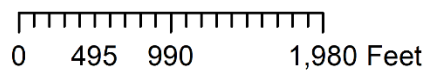
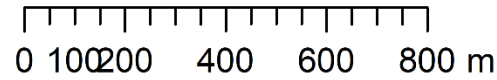
CLEARVIEW
TOWNSHIP

New Lowell Street Map

-  Administration Centre
-  Cemetery
-  Small Hall
-  Dog Park
-  Arena
-  Fire Station
-  Library
-  Farmers Market
-  Tourism Information
-  Provincial Highway 26
-  County Road
-  Local Road
-  Local - Seasonal
-  Private Road
-  Unassumed Road
-  Unopened Road
-  Trail Route
-  Streams
-  Lakes, Ponds and Rivers
-  Clearview Parks



Document Name: Street_Map_New_Lowell_Tabloid
Date Saved: 2024-01-02 1:49:58 PM



1:15,000



CLEARVIEW
TOWNSHIP

The information presented on this map is provided as a public resource of general information by the Corporation of the Township of Clearview. The information is provided as a convenience only, and the Township of Clearview disclaims any responsibility for content, accuracy, and/or completeness. This is not a plan of survey, nor should this map be used for navigational, tracking or other purposes requiring precise measurements of distance or direction.