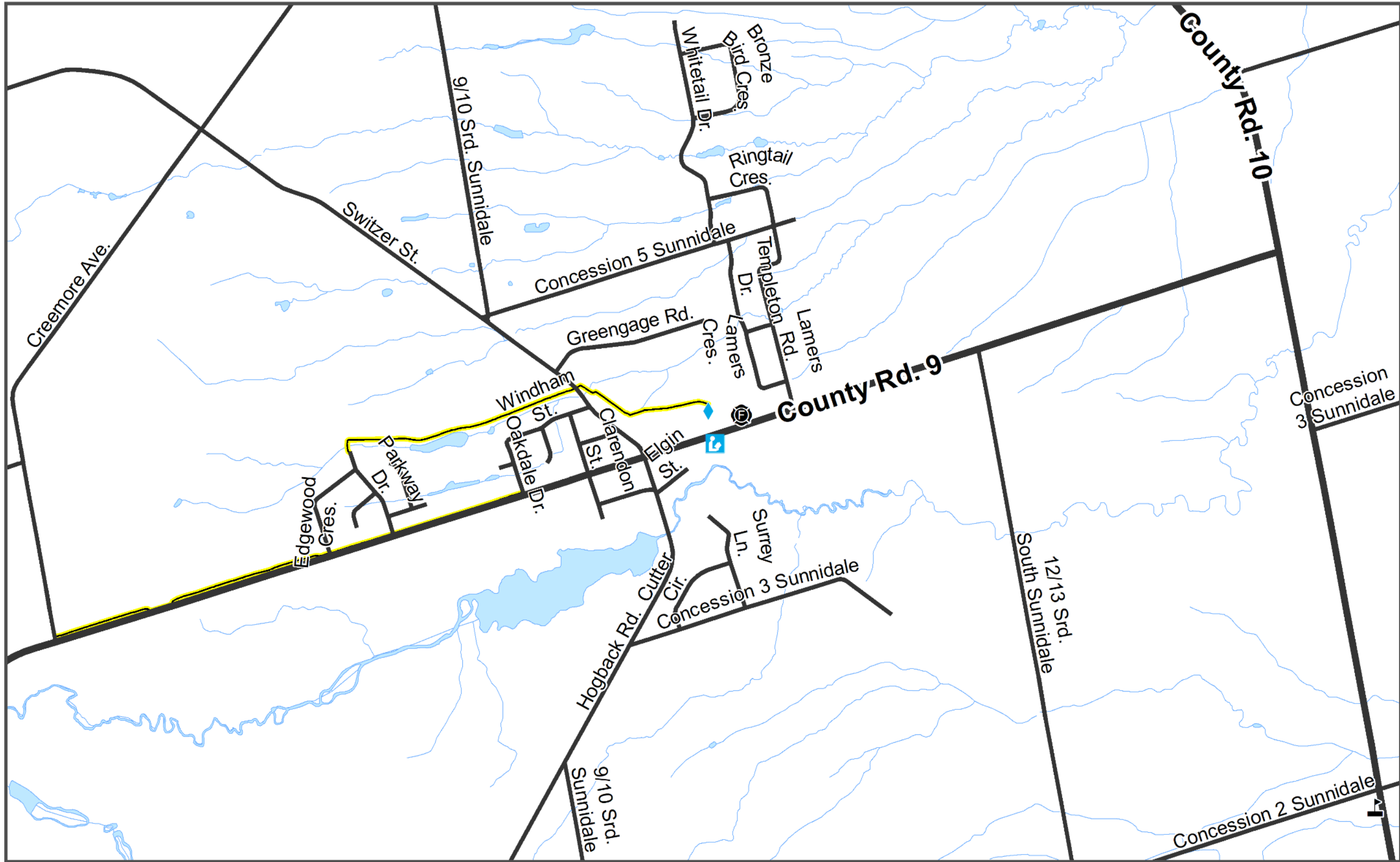




CLEARVIEW

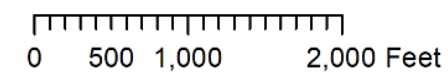
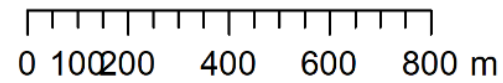
New Lowell Street Map

- Administration Centre
- Cemetery
- Small Hall
- Dog Park
- Arena
- Fire Station
- Library
- Farmers Market
- Tourism Information
- Provincial Highway 26
- County Road
- Local Road
- Local - Seasonal
- Private Road
- Unassumed Road
- Unopened Road
- Trail Route
- Streams
- Lakes, Ponds and Rivers
- Clearview Parks



Document Name: Street_Map_New_Lowell_Tabloid
Date Saved: 2020-12-02 10:09:42 AM

1:15,000



This map, either in whole or in part, may not be reproduced without the written authority from the County of Simcoe, Copyright © County of Simcoe
 Land Information Network Cooperative - LINC 2014
 Produced (in part) under license from: the Cities of Barrie & Orillia, the Ontario Ministry of Natural Resources (Copyright - Queens Printer 2014), ©Teranet Enterprises Inc. and its suppliers all rights reserved, and Members of the Ontario Geospatial Data Exchange.
 THIS IS NOT A PLAN OF SURVEY.
 For information call (705) 726-9300 or visit www.simcoe.ca



CLEARVIEW

The information presented on this map is provided as a public resource of general information by the Corporation of the Township of Clearview. The information is provided as a convenience only, and the Township of Clearview disclaims any responsibility for content, accuracy, and/or completeness. This is not a plan of survey, nor should this map be used for navigational, tracking or other purposes requiring precise measurements of distance or direction.