



CLEARVIEW


# TOWNSHIP ROAD SYSTEM

- Provincial Highways
- County Roads
- Local Roads/Streets
- Other Roads
- Settlement Area Boundaries
- Surrounding Municipalities
- Clearview Township Boundary




1:110,000

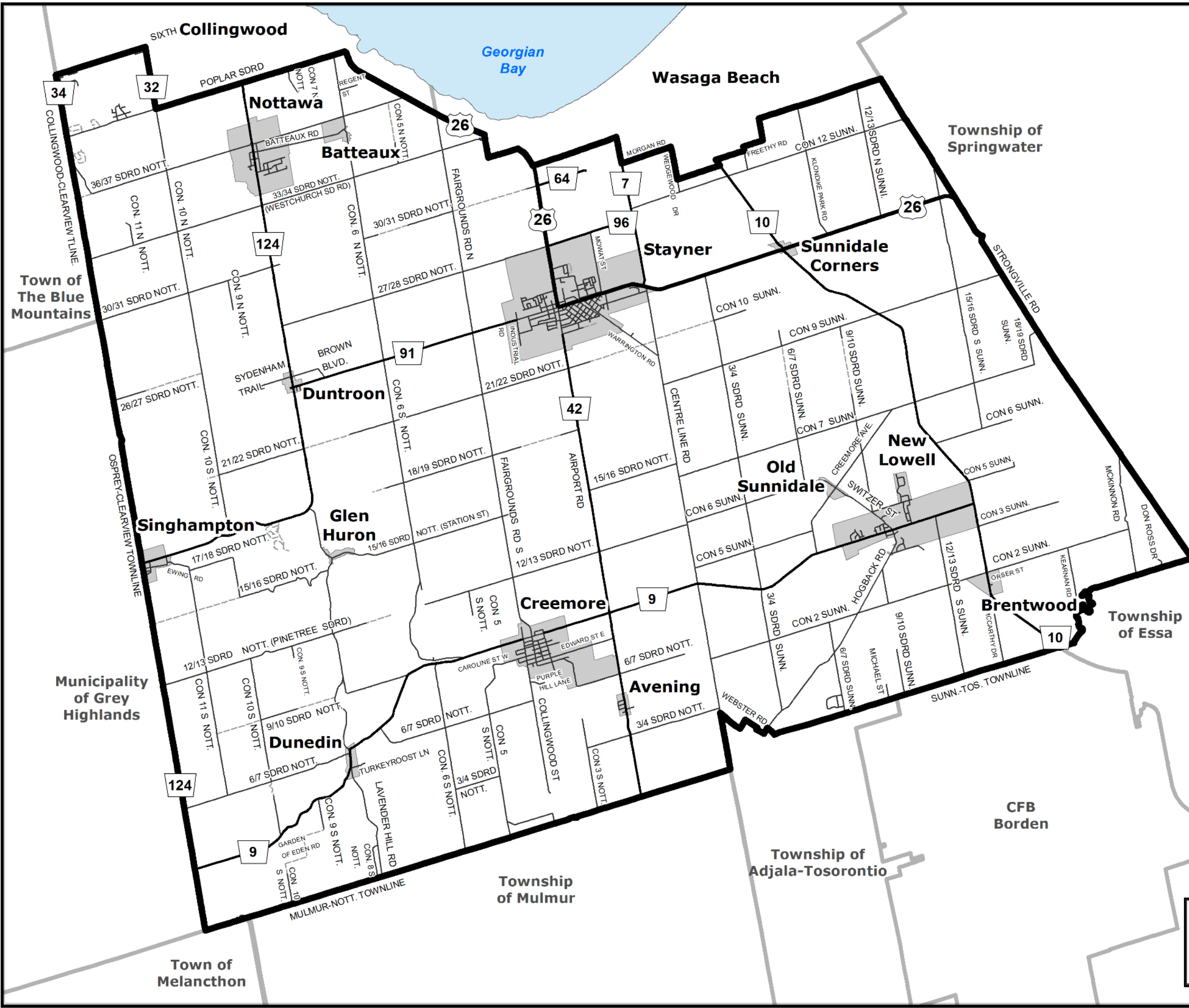
Document Name: Clearview\_Township\_Overall\_Road\_System  
Date Saved: 2020-08-31 10:33:40 AM



This map, either in whole or in part, may not be reproduced without the written authority from the County of Simcoe.  
Copyright © County of Simcoe  
Lead Information Network Cooperative - LINC 2014  
Produced (in part) under license from: the Cities of Barrie & Orillia, the Ontario Ministry of Natural Resources (Copyright - Queens Printer 2014)  
© Tracnet Enterprises Inc. and its suppliers all rights reserved, and Members of the Ontario Geospatial Data Exchange.  
THIS IS NOT A PLAN OF SURVEY.  
For information call (705) 726-9300 or visit www.simcoe.ca



The information presented on this map is provided as a public resource of general information by the Corporation of the Township of Clearview. The information is provided as a convenience only, and the Township of Clearview disclaims any responsibility for content, accuracy, and/or completeness. This is not a plan of survey, nor should this map be used for navigational, tracking or other purposes requiring precise measurements of distance or direction.



Town of The Blue Mountains

Municipality of Grey Highlands

Town of Melancthon

Township of Mulmur

Township of Adjala-Tosorontio

CFB Borden

Township of Essa

Township of Springwater

Wasaga Beach

SIXTH Collingwood

Georgian Bay