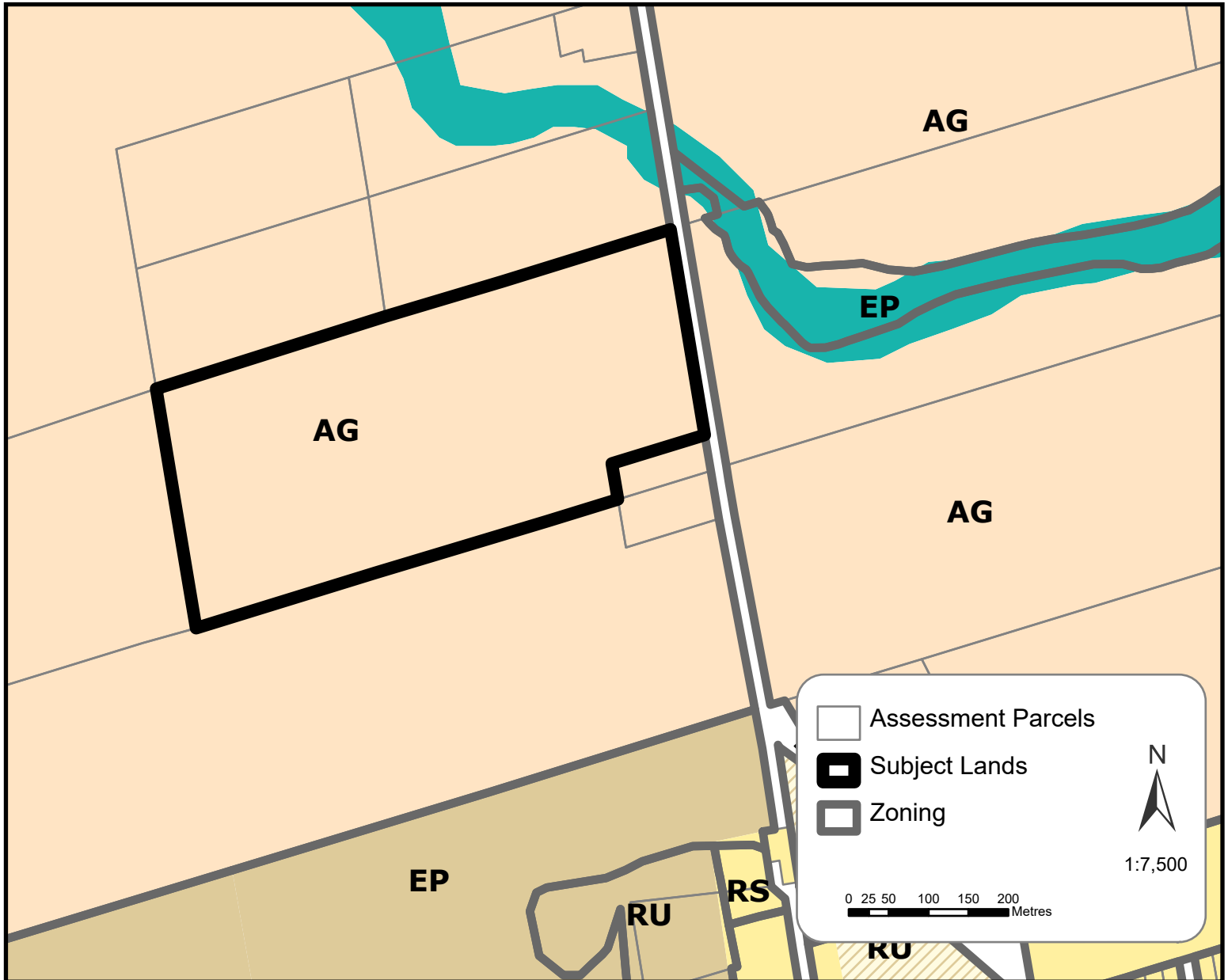







Schedule 'B': Planning Policy



Zoning Code, Zoning Description

AG, AGRICULTURAL
 DA, DEVELOPMENT AREA
 EP, ENVIRONMENTAL PROTECTION
 RS, RESIDENTIAL HAMLET
 RS1, RESIDENTIAL LARGE LOT
 RS2, RESIDENTIAL LOW DENSITY
 RU, RURAL

Official Plan 2024 Designations

 Residential
 Future Development
 Rural
 Agricultural
 Greenland - Hazard Lands Area

Subject Lands:

2616 FAIRGROUNDS RD S
 (4329-010-010-00900)

Produced by Clearview Township GIS. This map may not be reproduced, in whole or in part, without written permission by The Corporation of the Township of Clearview. Information other than zone boundaries is provided for reference only. Clearview Township assumes no liability for inaccuracies, errors, or omissions. This map is not a legal plan of survey.



CLEARVIEW
TOWNSHIP